

NOTICE!!

These documents have been scanned!

Do not place un-scanned documents beneath this notice!

Do not remove this notice from this file!

GPO Jacket No. 560-102
Print Order 61540
Rise Business Services, LLC
Job=AZ15 6/26/2019



Box Number= AZ15131



Claim Begin-End: AMC364226-AMC364229

1 Initial Receipt



AZ15131-3

AMC364221-AMC364399

United States Department of the Interior
Bureau of Land Management
 BUSINESS & SUPPORT SVCS DIV
 222 N CENTRAL AVE
 PHOENIX, AZ 85004 -2203
 Phone: (602) 417-9200

Receipt

No:

1013805

Transaction #: 1049700

Date of Transaction: 01/18/2005

ENTERED INTO COMPUTER

FEB 02 2005 PB

CUSTOMER: TED BIGELOW
 PO BOX 323
 WITTMANN, AZ 85361

LINE #	QTY	DESCRIPTION	REMARKS	UNIT PRICE	TOTAL
1	4.00	LOCATABLE MINERALS / MINING CLAIMS-NEW, UNADJUDI, ONE OR MORE AUTH NO'S / NEW MINING CLAIM LOCATION FEE \$25 (1993) CASES: AMC364226/\$25.00, AMC364227/\$25.00, AMC364228/\$25.00, AMC364229/\$25.00		- n/a -	100.00
2	4.00	LOCATABLE MINERALS / MINING CLAIMS-NEW, UNADJUDI, ONE OR MORE AUTH NO'S / NEW MINING CLAIM SVC CHG \$10 (1930) CASES: AMC364226/\$10.00, AMC364227/\$10.00, AMC364228/\$10.00, AMC364229/\$10.00		- n/a -	40.00
3	4.00	LOCATABLE MINERALS / MINING CLAIMS-NEW, UNADJUDI, ONE OR MORE AUTH NO'S / NEW MINING CLM MAINT FEE \$100(1993) CASES: AMC364226/\$100.00, AMC364227/\$100.00, AMC364228/\$100.00, AMC364229/\$100.00		- n/a -	400.00
4	1.00	LOCATABLE MINERALS / MINING CLAIMS-NOT NEW-UNADJUD, ONE AUTH NO. ONLY / MINING CLAIM MONEY RECEIVED (455) CASES: AMC363627/\$15.00	TRF (3)	- n/a -	15.00
TOTAL:					\$555.00

PAYMENT INFORMATION				
NOTE: Items will appear on credit card statement as "Bureau of Land Management".				
1	AMOUNT:	\$555.00	POSTMARKED:	N/A
	TYPE:	CREDIT CARD	RECEIVED:	01/18/2005
	NAME:	BIGELOW, TED PO BOX 323 WITTMANN AZ 85361		
	CARD NO:	XXXXXXXXXXXX7366	AUTH CODE:	018185
	NAME ON CARD:	BIGELOW/THEODORE		
	EXPIRES:	12/31/2006		
	SIGNATURE:			

REMARKS

This receipt was generated by the automated BLM Collections and Billing System and is a paper representation of a portion of the official electronic record contained therein.

U.S. DEPARTMENT OF THE INTERIOR
BUREAU OF LAND MANAGEMENT
ARIZONA STATE OFFICE

One North Central Ave, 800
Phoenix, AZ 85004-4427

AZ933AB

OFFICIAL BUSINESS

PENALTY FOR PRIVATE USE, \$300

CERTIFIED MAIL™



7002 3150 0003 8162 1759

MS. BECKY NELSON
~~17960 LAKESHORE DRIVE, B~~
~~LAKE ELSINORE, CA 92530~~

Box
val
n/c
2/7

3-15
3-20



92530+2108-60 C007



BUREAU OF
LAND MANAGEMENT
2006 APR 12 A 8:42

ARIZONA
STATE OFFICE
PHOENIX, ARIZONA

SENDER: COMPLETE THIS SECTION

- Complete items 1, 2, and 3. Also complete item 4 if Restricted Delivery is desired.
- Print your name and address on the reverse so that we can return the card to you.
- Attach this card to the back of the mailpiece, or on the front if space permits.

1. Article Addressed to:

MS. BECKY NELSON
17960 LAKESHORE DRIVE, B
LAKE ELSINORE, CA 92530

2. Article Number
(Transfer from service label)

7002 3150 0003 8162 1759

PS Form 3811, August 2001

COMPLETE THIS SECTION ON DELIVERY

A. Signature

X

- ☐ Agent
☐ Addressee

B. Received by (Printed Name)

C. Date of Delivery

D. Is delivery address different from item 1? ☐ Yes
If YES, enter delivery address below: ☒ No

3. Service Type

- ☒ Certified Mail ☐ Express Mail
☐ Registered ☐ Return Receipt for Merchandise
☐ Insured Mail ☐ C.O.D.

4. Restricted Delivery? (Extra Fee) ☐ Yes

Domestic Return Receipt

102595-02-M-1035

NOTICE!!

These documents have been scanned!

Do not place un-scanned documents beneath this notice!

Do not remove this notice from this file!

GPO Jacket No. 560-102
Print Order 61540
Rise Business Services, LLC
Job=AZ15 6/26/2019



Box Number= AZ15131



Claim Begin-End: AMC364226-AMC364229

2 Correspondence



AZ15131-3

AMC364221-AMC364399



United States Department of the Interior

BUREAU OF LAND MANAGEMENT

Arizona State Office

One North Central Avenue, Suite 800

Phoenix, Arizona 85004-4427

www.blm.gov/az/



In Reply Refer To:

3800 (9310) AT

AMC360762, AMC364226, AMC365947

CERTIFIED MAIL – RETURN RECEIPT REQUEST 7011 2970 0002 3234 9235

NOTICE

CRESSLER DOUG, ET AL

PO BOX 36

JENNINGS, KS 67643

This Notice Affects Those Claims
Shown in the Block Below.

AMC360763, 364229, 365947

PHARAOHS TOMB #11, KING MIDAS #10, PHARAOHS TOMB #13

2013 Maintenance Fees - Additional Fees Required

Your maintenance fee payment for the 2013 assessment year, in the amount of \$140 per claim, for the placer claims listed above, has been received and is insufficient. **The total due on your claim(s) is: \$840.**


In accordance with the Consolidated Appropriations Act of 2012, Public Law 112-74 (125 Stat 1047), and FR44155-44158 (2012) Congress changed the way maintenance fees for placer mining claims are assessed. Instead of charging the maintenance fee on a per-claim basis, Congress stated that the fee, which is currently \$140, will be assessed on each 20 acre parcel of a placer claim or portion thereof.

Insufficient payment of the annual maintenance fee for the 2013 assessment year is a curable defect. **Therefore you are required to do one of the following within 30 days of receipt of this notice or your claim(s) will be declared forfeited:** 1) submit additional fees of \$140 per 20-acres or portion thereof based on the full acreage of the claim, or 2) amend the claim(s) to reduce the acres so a lesser fee is due and submit any additional fees due; or 3) relinquish the claim(s) in their entirety, in which case BLM will refund the maintenance fees you have already paid for the 2013 assessment year.

If you choose to amend the claims to reduce the acres, you must submit an amended location notice for each claim, with an accurate description and dimensions of the reduced claim, along with a map depicting the reduced claim, and a \$10 processing fee per amendment. An amendment must also be recorded at the county. If the amended claim contains more than 20 acres, calculate the additional fees due and submit those fees with the amendment(s).

pd \$840 11/14/12 AT

Please include your Arizona Mining Claim (AMC) serial number(s) and claim name(s) when submitting the additional fees, and note that you are paying additional fees due. If additional information is required, please contact Amy Thrower at 602-417-9334.

A handwritten signature in cursive script that reads "Rebecca Heick".

Rebecca Heick
Group Administrator
Lands and Minerals

SENDER: COMPLETE THIS SECTION

- Complete items 1, 2, and 3. Also complete item 4 if Restricted Delivery is desired.
- Print your name and address on the reverse so that we can return the card to you.
- Attach this card to the back of the mailpiece, or on the front if space permits.

1. Article Addressed to:

CRESSLER DOUG, ET AL
PO BOX 36
JENNINGS, KS 676430036

AMC360763, 364229, 364947

2. Article Number

(Transfer from service label)

7011 2970 0002 3234 9235

COMPLETE THIS SECTION ON DELIVERY

A. Signature

X

Nancy Loria

☒ Agent☐ Addressee

B. Received by (Printed Name)

Nancy Loria

C. Date of Delivery

11/5/12

D. Is delivery address different from item 1? ☐ YesIf YES, enter delivery address below: ☐ No

3. Service Type

☐ Certified Mail☐ Express Mail☐ Registered☐ Return Receipt for Merchandise☐ Insured Mail☐ C.O.D.

4. Restricted Delivery? (Extra Fee)

☐ Yes

UNITED STATES POSTAL SERVICE



LENNINGS KS

First-Class Mail
Postage & Fees Paid
USPS
Permit No. G-10

• Sender: Please print your name, address, and ZIP+4 in this box

NOV 05 2012

USPS

Bureau of Land Management
Arizona State Office
One North Central Avenue, Ste 800
Phoenix, AZ 85004-4427



OCT 09 2009

In Reply Refer To:
3800 (9330) AB
AMC364226, AMC365947

CERTIFIED MAIL – RETURN RECEIPT REQUESTED 7008 2810 0000 6281 4298

NOTICE

CRESSLER DOUG
BOX 45
JENNINGS, KS 67643

This Notice Affects Those Claims
Shown in the Block Below.

AMC364229, 365947
KING MIDAS #10, PHARAOH'S TOMB #13


Additional Fees Required

Your maintenance fee payment for the 2010 assessment year, in the amount of \$125.00 per claim, for the claims listed above, has been received.

In accordance with 30 U.S.C. 28j(c) and 74 FR 30959-30962 (2009), the maintenance fee for mining claims has increased from \$125.00 per claim to \$140.00 per claim. Insufficient payment of the annual maintenance fee for the 2010 assessment year is a curable defect. Therefore you are required to submit a supplemental payment in the amount of \$15.00 per claim within 30 days of receipt of this notice or your claim(s) will be declared forfeited.

Please include your Arizona Mining Claim (AMC) serial number(s) and claim name(s) when submitting the additional fees. If additional information is required, please contact

Amy Bunda at 602-417-9334.

A handwritten signature in black ink, reading "Patrick Madigan". The signature is written in a cursive style with a large initial 'P' and a trailing flourish.

Patrick Madigan
Group Administrator
Renewable and Mineral Resources Group

ABunda:lm:100909



United States Department of the Interior

BUREAU OF LAND MANAGEMENT

Arizona State Office

One North Central Avenue, Suite 800

Phoenix, Arizona 85004-4427

www.blm.gov/az/

March 12, 2009



In Reply Refer To:

3800 (AZ-933) TS

AMC362774 AMC362913, AMC364226

CERTIFIED MAIL - RETURN RECEIPT REQUESTED No. 7008 2810 0000 6280 8372

DECISION

NELSON BECKY
17960 LAKESHORE DR, B
LAKE ELSINORE, CA 92530

This decision affects those claims
shown in the block below:

AMC362774; AMC362915; AMC364228;
KING MIDAS #2, #3, BLUE EMPRESS #2

MINING CLAIMS DECLARED FORFEITED

The mining claims listed above have been declared forfeited for failure to file the required maintenance fee payment or small miner's maintenance fee waiver (waiver).

Claimants are required to pay an annual non-refundable maintenance fee of \$125, or submit a waiver, on or before September 1 of each year. These requirements were established by Title 30 United States Code (U.S.C.) 28-f-k, as amended, and Title 43 Code of Federal Regulations (CFR) 3834 and 3835.

Our records do not show receipt of a maintenance fee payment, or waiver received on or before September 1, 2008, for the 2009 assessment year, for the claims listed above. Therefore, the claims are forfeited.

This decision does not relieve you of the liability for reclamation of all areas disturbed by your activities on lands covered by the subject mining claim(s) and/or site(s). After you complete the reclamation, you must notify the authorized officer of the appropriate surface managing agency so that the authorized officer may conduct a final site inspection and determine whether you may be released from liability.

If you fail to reclaim the land to the satisfaction of the authorized officer, the surface management agency may cite you for noncompliance under its surface management regulations.

For land administered by the Bureau of Land Management (BLM), if you fail to reclaim the land to the satisfaction of the authorized officer, as required in 43 CFR Subpart 3809, the BLM will issue an order of noncompliance under 43 CFR 3809.601(a). If you fail to comply with the noncompliance order, the BLM may take further action under 43 CFR 3809.604. Failure to conduct reclamation is a prohibited act that may subject you to criminal penalties. See 43 CFR 3809.605(h) and 43 CFR 3809.700.

This decision may be appealed to the Interior Board of Land Appeals, Office of the Secretary, in accordance with the regulations contained in 43 CFR, Part 4, and the enclosed Form 1842-1. If an appeal is taken, your notice of appeal must be filed in this office (at the above address) within 30 days from receipt of this decision. The appellant has the burden of showing that the decision appealed from is in error.


If you wish to file a petition pursuant to regulation 43 CFR 4.21 (58 FR 4939, January 19, 1993) for a stay of the effectiveness of this decision during the time that your appeal is being reviewed by the Board, the petition for a stay must accompany your notice of appeal. A petition for a stay is required to show sufficient justification based on the standards listed below. Copies of the notice of appeal and petition for a stay must also be submitted to each party named in this decision and to the Interior Board of Land Appeals and to the appropriate Office of the Solicitor (see 43 CFR 4.413) at the same time the original documents are filed with this office. If you request a stay, you have the burden of proof to demonstrate that a stay should be granted.

Standards for Obtaining a Stay

Except as otherwise provided by law or other pertinent regulation, a petition for a stay of a decision pending appeal shall show sufficient justification based on the following standards:

- (1) The relative harm to the parties if the stay is granted or denied,
- (2) The likelihood of the appellant's success on the merits,
- (3) The likelihood of immediate and irreparable harm if the stay is not granted, and
- (4) Whether the public interest favors granting the stay.

Please include your AMC serial number(s) on all correspondence. If additional information is required, please contact Tony Smith at 602-417-9355.



Alvin L. Burch
Group Administrator
Renewable and Mineral Resources


Enclosure

UNITED STATES
DEPARTMENT OF THE INTERIOR
Bureau of Land Management
Arizona State Office
One N. Central Avenue, Suite 800
Phoenix, AZ 85004-4427

BLM AZ STATE OFFICE
2009 MAR 18 4 9
PHOENIX, ARIZONA
OFFICIAL BUSINESS
PENALTY FOR PRIVATE USE \$300

AN

CERTIFIED MAIL™



7008 2810 0000 6280 8372



UNITED STATES POSTAGE
U.S. OFFICIAL MAIL
PENALTY FOR
PRIVATE USE \$300
\$ 05.43⁰⁰
02 1A
0004205804 MAR 12 2009
MAILED FROM ZIP CODE 85004

RETURNED TO SENDER

REASON CHECKED

<input type="checkbox"/> Moved left no address	<input type="checkbox"/> Insufficient address
<input type="checkbox"/> Forward order expired	<input type="checkbox"/> No such number
<input type="checkbox"/> Addressed, unknown	<input checked="" type="checkbox"/> No mail receptacle
<input type="checkbox"/> No apartment number	<input type="checkbox"/> Refuse
<input type="checkbox"/> Unclaimed	<input type="checkbox"/> Unit

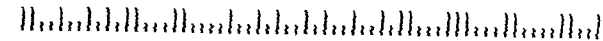
Route # _____ Unit _____

NELSON BECKY
17960 LAKESHORE DR, B
LAKE ELSINORE, CA 92530
AZ-933 TS AMC362774 AMC362913,
AMC364226

NIXIE 923 4C 1 05 03/14/09

RETURN TO SENDER
ATTEMPTED - NOT KNOWN
UNABLE TO FORWARD

BC: 85004442700 *0414-02554-12-41





United States Department of the Interior

BUREAU OF LAND MANAGEMENT
Arizona State Office
One North Central Avenue, Suite 800
Phoenix, AZ 85004-4427
www.az.blm.gov



In Reply Refer To:
3800 (933) AB
AMC 364226
AMC 362913
AMC 362774

January 31, 2006

CERTIFIED MAIL - RETURN RECEIPT REQUESTED

NOTICE

John Woodward	:	Placer Mining Claims
P.O. Box 1072	:	AMC 364228, 362915, 362774
Borrego Springs, California 92004	:	Blue Empress #2, King Midas #3,
	:	King Midas #2
Becky Nelson	:	
17960 Lakeshore Drive, B	:	
Lake Elsinore, California 92530	:	


Notice of Maintenance Fee Waiver Held for Rejection

The Arizona State Office, Bureau of Land Management, has received your Maintenance Fee Waiver Certification form for the above listed mining claims. However, the form is not properly completed and therefore does not meet the annual filing requirement.

In accordance with 43 CFR 3835.10, the original signatures of all the owners of the mining claim must be included on the waiver form. According to BLM records, the above listed mining claims are owned by Becky Nelson, however, the waiver form is signed by John Woodward. In order to correct this defect in the waiver, you must obtain the missing signature on the enclosed copy of the waiver, and return it to this office. In accordance with 43 CFR 3835.93, you will have 60 days from the receipt of this letter to correct this defect. If the corrected Maintenance Fee Waiver form is not received in this office within 60 days of your receipt of this letter, your claim will be considered forfeited and will be closed.

If you cannot obtain the original signature of Becky Nelson and return the properly completed waiver form within the 60 day timeframe, you may, within the same timeframe, choose to pay the \$125.00 per claim annual maintenance fee to keep your claim in good standing.

Please include your AMC numbers on all correspondence. If you have any further questions or concerns, please contact Amy Bunda at (602) 417-9334.

A handwritten signature in black ink, appearing to read "Ivy J. Garcia". The signature is fluid and cursive, with the first name "Ivy" and last name "Garcia" clearly distinguishable.

Ivy J. Garcia
Group Administrator
Lands/Minerals Adjudication
and Withdrawals

Enclosure

UNITED STATES
DEPARTMENT OF THE INTERIOR
BUREAU OF LAND MANAGEMENT

MAINTENANCE FEE WAIVER CERTIFICATION

SEE INSTRUCTIONS ON NEXT PAGE

FORM APPROVED
OMB NO. 1004-0114
Expires: November 30, 2003

JMC

605

1. This small miner waiver is filed for the assessment year beginning at noon on September 1, 09 and ending at noon on September 1, 06.
2. The undersigned and all related parties owned ten or fewer mining claims, mill, or tunnel sites located and maintained on Federal lands in the United States of America on September 1, 05.
3. The undersigned have performed the assessment work **required by law** for each mining claim listed **prior to filing this waiver** and understand that by filing this form; an affidavit of assessment work **must** be recorded by the December 30th following the filing of this waiver.
4. The undersigned understand that if the assessment work obligation has not yet come due under 30 U.S.C. 28 (for those claims in their first assessment year only); a notice of intent to hold reciting this condition **must** be recorded by the December 30th following the filing of this waiver.
5. The undersigned understand that mill and tunnel sites may also be listed upon this waiver and be waived from payment of the maintenance fee; and that a notice of intent to hold for these sites is required to be recorded by the December 30th immediately following the filing of this waiver.
6. The undersigned understand and acknowledge that pursuant to 43 U.S.C. 1212 and 18 U.S.C. 1001; the filing or recording of a false, fictitious, or fraudulent document with the Bureau of Land Management may result in a fine of up to \$250,000, a prison term not to exceed five years, or both.
7. The mining claims, mill or tunnel sites for which this waiver from payment of the maintenance fees is requested are:

CLAIM OR SITE NAME	BLM RECORDATION SERIAL NUMBER
1. <u>Blue Empress #2</u>	<u>AMC 364 228</u>
2. <u>King Midas #3</u>	<u>AMC 362 915</u>
3. <u>King Midas #2</u>	<u>AMC 362 774</u>
4. <u>J</u>	
5.	
6.	
7.	
8.	
9.	
10.	

The owner(s) (claimants) of the above mining claims and sites are:

John Woodward
(Owner's Name - Please Print)
P.O. 1072 (ph. 760 415 1083)
(Street or P.O. Box)
Borrego Springs CA 92004
(City) (State) (Zip Code)

J Woodward
(Owner's Signature)

(Owner's Name - Please Print)

(Owner's Signature)

(Street or P.O. Box)

(City)

(State)

(Zip Code)

(Owner's Name - Please Print)

(Owner's Signature)

(Street or P.O. Box)

(City)

(State)

(Zip Code)

(Continued on next page)

(Owner's Name - Please Print)	(Owner's Signature)		
(Street or P.O. Box)	(City)	(State)	(Zip Code)
(Owner's Name - Please Print)	(Owner's Signature)		
(Street or P.O. Box)	(City)	(State)	(Zip Code)
(Owner's Name - Please Print)	(Owner's Signature)		
(Street or P.O. Box)	(City)	(State)	(Zip Code)
(Owner's Name - Please Print)	(Owner's Signature)		
(Street or P.O. Box)	(City)	(State)	(Zip Code)

INSTRUCTIONS

1. This certification is made under the provisions of § 1744 of Title 43 and § 28-28k of Title 30 of the United States Code; and the regulations thereunder (43 CFR Part 3830).
2. The claimant(s) **must** fill in the dates in paragraph 1 for the beginning and ending of the assessment year for which this waiver is sought.
3. The claimant(s) **must** fill in the date in paragraph 2 for the beginning of the assessment year for which this waiver is sought.
4. All claim and site names and Bureau of Land Management (BLM) serial numbers **must** be listed for the mining claims, mill sites, and tunnel sites for which the waiver is sought.
5. All owners of the mining claims, mill sites, and tunnel sites and their addresses **must** be given.
6. This waiver form **must** be signed by all the claimants or their designated agent, in original form. If an agent is designated, a notarized designation of agent, signed by all of the claimants with proper address given, **must** be submitted with this waiver.

7. This form **must** be filed no later than September 1st for the upcoming assessment year in the BLM State Office where the mining claims or sites are recorded, or the waiver cannot be granted by the BLM. (Example: to obtain a waiver for the assessment year 2000, which begins at noon on September 1, 1999, you **must** qualify for and file for a waiver no later than September 1, 1999 in the proper BLM State Office).
8. For all mining claims which require assessment work, you **must** record an affidavit of labor on or before the December 30th immediately following the filing of this waiver. For all other mining claims or sites waived, you **must** record a notice of intent to hold on or before the December 30th immediately following the filing of this waiver.
9. Mill and tunnel sites may also be listed upon this waiver and be waived from payment of the maintenance fee. A notice of intent to hold for these sites is required to be filed by the December 30th following the filing of this waiver.

NOTICE/BURDEN HOURS STATEMENT

The Privacy Act of 1974 and the regulations in 43 CFR 2.48(d) provide that you be furnished the following information in connection with the information required by this certification of waiver from rental fees.

AUTHORITY: 30 U.S.C. 28-28k; 43 U.S.C. 1201, 1457, 1740, and 1744; and 43 CFR 3830.

PRINCIPLE PURPOSE: This information is to be used to verify that the owner(s) (claimants) of a mining claim has complied with 30 U.S.C. 28f and is entitled to perform assessment work in lieu of paying the maintenance fee for the mining claims listed on this form.

ROUTINE USE: (1) Adjudication of the claimant(s) certification of waiver from paying the maintenance fee otherwise required by 30 U.S.C. 28f. (2) Disclosure may be made to appropriate Federal agencies when location is made within the agency's geographic area of responsibility. (3) Information from the record and/or the record will be transferred to the appropriate Federal, State, or local agency, or a member of the public in response to a specific request for pertinent information. (4) Information may also be provided to the Department of Justice or in a proceeding before a court or adjudicative body; or to Federal, State, local or foreign agencies when needed for enforcement of civil or criminal codes or applicable regulations concerning title rights upon the public land.

EFFECT OF NOT PROVIDING INFORMATION: Disclosure of this information is required by 30 U.S.C. 28f and 43 CFR Part 3830 for those qualified claimants wishing to take the small miner waiver allowed. Failure to supply the information required in this form to support the claimants certification of waiver from payment of the otherwise required maintenance fees will result in the waiver being disallowed and the mining claims subject to forfeiture by BLM under 30 U.S.C. 28j.

The Paperwork Reduction Act of 1995 requires us to inform you that:

This information is being collected to allow the BLM to determine if you qualify for a waiver from the payment of \$100 per mining claim or site maintenance fee established in 30 U.S.C. 28f and the implementing regulations at 43 CFR 3830. A response to this request is required in accordance with the statute to obtain your benefit.

BLM would like you to know that you do not have to respond to this, or any other, Federal agency-sponsored information collection unless it displays a currently valid OMB control number.

Public reporting burden for this form is estimated to average 8 minutes (0.133 hours) per response, including time to review instructions, gathering and maintaining data, and completing and reviewing the form. Direct comments regarding this burden estimate, or any other aspect of this form, to the U.S. Department of the Interior, Bureau of Land Management (1004-0114), Bureau Information Collection Clearance Officer (WO-630), Mail Stop 401 LS, 1849 C St., N.W., Washington, D.C. 20240.

PHOENIX, ARIZONA


FOR OFFICIAL USE ONLY

**RECEIVED
B.L.M. AZ STATE OFFICE**

U.S. DEPARTMENT OF THE INTERIOR
BUREAU OF LAND MANAGEMENT
ARIZONA STATE OFFICE
One North Central Ave, 800
Phoenix, AZ 85004-4427

OFFICIAL BUSINESS
PENALTY FOR PRIVATE USE, \$300


CERTIFIED MAIL™



7002 3150 0003 8162 1759

AZ933AB

MS. BECKY NELSON
17960 LAKESHORE DRIVE, B
LAKE ELSINORE, CA 92530



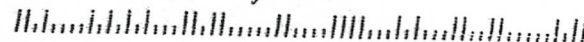
*Box
val
n/c
2/7
3-15
3-20*

BUREAU OF
LAND MANAGEMENT

APR 12 A 8:42

ARIZONA
STATE OFFICE
PHOENIX, ARIZONA

92530+2108-60 C007



PLACE STICKER AT TOP OF ENVELOPE TO THE RIGHT
OF THE RETURN ADDRESS. FOLD AT DOTTED LINE

SENDER: COMPLETE THIS SECTION

- Complete items 1, 2, and 3. Also complete item 4 if Restricted Delivery is desired.
- Print your name and address on the reverse so that we can return the card to you.
- Attach this card to the back of the mailpiece, or on the front if space permits.

1. Article Addressed to:

MS. BECKY NELSON
17960 LAKESHORE DRIVE, B
LAKE ELSINORE, CA 92530

COMPLETE THIS SECTION ON DELIVERY

A. Signature

X

☐ Agent

☐ Addressee

B. Received by (Printed Name)

C. Date of Delivery

D. Is delivery address different from item 1? ☐ Yes

If YES, enter delivery address below: ☒ No

3. Service Type

☒ Certified Mail

☐ Express Mail

☐ Registered

☐ Return Receipt for Merchandise

☐ Insured Mail

☐ O.O.D.

4. Restricted Delivery? (Extra Fee)

☐ Yes

2. Article Number

(Transfer from service label)

7002 3150 0003 8162 1759

PS Form 3811, August 2001

Domestic Return Receipt

102595-02-M-1035

NOTICE!!

These documents have been scanned!

Do not place un-scanned documents beneath this notice!

Do not remove this notice from this file!

GPO Jacket No. 560-102
Print Order 61540
Rise Business Services, LLC
Job=AZ15 6/26/2019



Box Number= AZ15131



Claim Begin-End: AMC364226-AMC364229

3 Transfers



AZ15131-3

AMC364221-AMC364399

AMC364226

QUIT CLAIM DEED

THIS QUITCLAIM DEED, Executed this 29th Day of August, 2007,

by the following parties hereinafter referred to as GRANTOR(S),

1. Ted Bigelow – Address: P.O. Box 323, Wittmann, AZ 85361
2. Sheila Bigelow – Address: P.O. Box 323, Wittmann, AZ 85361
3. Cameron Bigelow – Address: P.O. Box 323, Wittmann, AZ 85361
4. Billie L. Savage – Address: P.O. Box 790, Wittmann, AZ 85361

To second parties, hereinafter referred to as GRANTEE,

1. Devin Bigelow – Address: P.O. Box 965, Wittmann, AZ 85361

WITNESSETH, That the said GRANTORS, for good consideration and the sum of Ten Dollars (\$10.00), paid by the GRANTEE, the receipt whereof is hereby acknowledged, does hereby remise, release and quitclaim unto the said GRANTEE forever, all the right, title, interest, and claim which the said GRANTORS have in and to the following described mining claim, and improvements and appurtenances thereto in the County of: **Yavapai**, State of: **Arizona**, to wit:


MINING CLAIM: AMC364226; Anderson Gold Mill #1

EXEMPT PER ARS 11-1134 A-6

PHOENIX, ARIZONA

2007 AUG 31 A 11:25

RECEIVED
B.L.M. AZ STATE OFFICE



ENTERED INTO COMPUTER

9/12/07 AB

1/54

IN WITNESS WHEREOF, The said GRANTORS has signed and sealed these presents the day and year first above written. Signed, sealed and delivered in the presence of:

1. Ted Bigelow

Signature: Ted Bigelow

2. Sheila Bigelow

Signature: Sheila Bigelow

3. Cameron Bigelow

Signature: Cameron Bigelow

4. Billie L. Savage

Signature: Billie L. Savage per p.o.a. Sheila Bigelow

STATE OF ARIZONA }
COUNTY OF Maricopa }
On 8/30/2007 before me,

Appeared

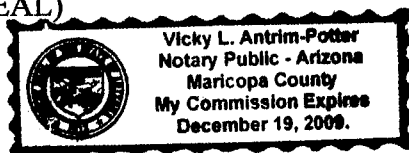
Personally known to me (or proved to me on the basis of satisfactory evidence) to be the person(s) whose names(s) is/are subscribed to the within instrument and acknowledged to me that he/she/they executed the same in his/her/their authorized capacity(ies), and that by his/her/their signature(s) on the instrument the person(s), or the entity upon behalf of which the person(s) acted, executed the instrument.

WITNESS my hand and official seal.

Vicky L. Antrim-Potter
Signature of Notary

Affiant X Known Produced ID
Type of ID

(SEAL)



P.O. Box 323
Wittmann, AZ 85361

RECEIVED
B.L.M. AZ STATE OFFICE

2007 AUG 31 A 11:25

PHOENIX, ARIZONA



OFFICIAL RECORDS OF
MARICOPA COUNTY RECORDER
HELEN PURCELL
2005-1264181 08/30/05 14:29
4 OF 7

DELROSSA

SPECIFIC POWER OF ATTORNEY

BE IT ACKNOWLEDGED, that I,
P.O. Box 790, Wittmann, AZ 85361
specific power of attorney to Sheila Bigelow
, as my attorney-in-fact.

Billie L. Savage
of
, the undersigned, do hereby grant a limited and
of P.O. Box 323, Wittmann, AZ 85361

Said attorney-in-fact shall have full power and authority to undertake and perform only the following acts on my behalf:

Filing and Signing Mining Claims, Signing Mining Claim Quit Claim Deeds, any necessary dealings with BLM, including signing and filing Maintenance fee payments, Maintenance Fee Waiver Certificates, and Affidavits of Performance of Annual Labor.

The authority herein shall include such incidental acts as are reasonably required to carry out and perform the specific authorities granted herein.

My attorney-in-fact agrees to accept this appointment subject to its terms, and agrees to act and perform in said fiduciary capacity consistent with my best interest as he/she in his/her discretion deems advisable.

This power of attorney is effective upon execution. This power of attorney may be revoked by me at any time, and shall automatically be revoked upon my death, provided any person relying on this power of attorney shall have full rights to accept and rely upon the authority of my attorney-in-fact until in receipt of actual notice of revocation.

Signed this 21st day of July, 2004 (year).

Witness _____

Billie L. Savage
Grantor
Sheila Bigelow
Attorney-in Fact

Witness _____

STATE OF Arizona }
COUNTY OF Maricopa }

On July 21, 2004 before me,

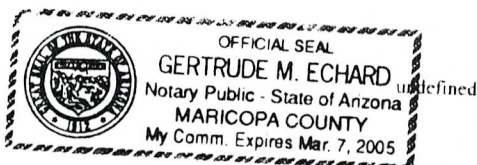
, personally appeared

on the basis of satisfactory evidence) to be the person(s) whose name(s) is/are subscribed to the within instrument and acknowledged to me that he/she/they executed the same in his/her/their authorized capacity(ies), and that by his/her/their signature(s) on the instrument the person(s), or the entity upon behalf of which the person(s) acted, executed the instrument.

WITNESS my hand and official seal.

Signature Gertrude M. Echard
(Seal)

Affiant _____ Known _____ Unknown _____
ID Produced _____



United States Department of the Interior

Bureau of Land Management

BUSINESS & SUPPORT SVCS DIV

ONE N CENTRAL AVE SUITE 800

PHOENIX, AZ 85004 -4427

Phone: (602) 417-9200

Receipt

No:

1558959

Transaction #: 1610610

Date of Transaction: 08/31/2007

CUSTOMER: SHEILA BIGELOW
PO BOX 323
WITTMANN, AZ 85361

LINE #	QTY	DESCRIPTION	REMARKS	UNIT PRICE	TOTAL
1	1.00	LOCATABLE MINERALS / MINING CLAIMS-NOT NEW-UNADJUD, ONE AUTH NO. ONLY / MINING CLAIM MONEY RECEIVED (455) CASES: AMC364608/\$480.00	TRF (48)	- n/a -	480.00
TOTAL:					\$480.00

PAYMENT INFORMATION

NOTE: Items will appear on credit card statement as "Bureau of Land Management".

1	AMOUNT:	\$480.00	POSTMARKED:	N/A
	TYPE:	CREDIT CARD	RECEIVED:	08/31/2007
	NAME:	BIGELOW, SHEILA PO BOX 323 WITTMANN AZ 85361		
	CARD NO:	XXXXXXXXXXXX2231	AUTH CODE:	031679
	NAME ON CARD:	SHEILA BIGELOW		
	EXPIRES:	04/30/2009		
	SIGNATURE:			

REMARKS

This receipt was generated by the automated BLM Collections and Billing System and is a paper representation of a portion of the official electronic record contained therein.

Transfers-

Amc 364608-364610

364226

365042

369026

371755-371756

374740

374746-374747

375056-375057

375153-375154

375708-375721

376359

376465-376469

376471

376473

378253-378254

379274

380041

382066-382070

383181

AMC 364226

QUIT CLAIM DEED

THIS QUITCLAIM DEED, Executed this **30th** Day of **December, 2005**,
by the following party, hereinafter referred to as GRANTOR,

Name: **Minnie Bigelow**

Whose address is: **P.O. Box 138**
Wittmann, AZ 85361

To second parties, hereinafter referred to as GRANTEE,

Name: **Billie L. Savage**

Whose Address is: **P.O. Box 790**
Wittmann, AZ 85361

RECEIVED
B.L.M. AZ STATE OFFICE
2006 JAN - 5 P 12: 24
PHOENIX, ARIZONA

WITNESSETH, That the said GRANTOR, for good consideration and the sum of Ten Dollars (\$10.00), paid by the GRANTEE, the receipt whereof is hereby acknowledged, does hereby remise, release and quitclaim unto the said GRANTEE forever, all the right, title, interest, and claim which the said GRANTORS has in and to the following described mining claim, and improvements and appurtenances thereto in the County of: **Yavapai** , State of: **Arizona** , to wit:

My interest (1/5th) in the following:

MINING CLAIM: AMC364226; Anderson Gold Mill #1

ENTERED IN COMPUTER

1/24/06 MCH

AMC
\$10-

IN WITNESS WHEREOF, The said GRANTORS has signed and sealed these presents the day and year first above written. Signed, sealed and delivered in the presence of:

Name: **Minnie Bigelow**

Signature: Minnie F. Bigelow

STATE OF ARIZONA
COUNTY OF MARICOPA

On 12/30/05 before me, Mark J.A. Hughes,

Appeared Minnie F. Bigelow,


Personally known to me (or proved to me on the basis of satisfactory evidence) to be the person(s) whose names(s) is/are subscribed to the within instrument and acknowledged to me that he/she/they executed the same in his/her/their authorized capacity(ies), and that by his/her/their signature(s) on the instrument the person(s), or the entity upon behalf of which the person(s) acted, executed the instrument.

WITNESS my hand and official seal.

Mark J.A. Hughes
Signature of Notary

Affiant Known X Produced ID
Type of ID AZ DL 496428934

(SEAL)



My Commission Expires: 3/27/06

United States Department of the Interior
Bureau of Land Management
 BUSINESS & SUPPORT SVCS DIV
 ONE N CENTRAL AVE
 PHOENIX, AZ 85004 -2203
 Phone: (602) 417-9200

Receipt

No:

1212122

Transaction #: 1252949

Date of Transaction: 01/05/2006

CUSTOMER: TED & SHELIA BIGELOW
 BOX 138
 WITTMANN, AZ 85361

LINE #	QTY	DESCRIPTION	REMARKS	UNIT PRICE	TOTAL
1	1.00	LOCATABLE MINERALS / MINING CLAIMS-NOT NEW-UNADJUD, ONE AUTH NO. ONLY / MINING CLAIM MONEY RECEIVED (455) CASES: AMC364226/\$140.00	TRF/14	- n/a -	140.00
TOTAL:					\$140.00

PAYMENT INFORMATION

1	AMOUNT:	\$140.00	POSTMARKED:	N/A
	TYPE:	CHECK	RECEIVED:	01/05/2006
	CHECK NO:	256		
	NAME:	BIGELOW, TED & SHELIA BOX 138 WITTMANN AZ 85361		

REMARKS

This receipt was generated by the automated BLM Collections and Billing System and is a paper representation of a portion of the official electronic record contained therein.

364610
 364609 X2
 365042 X2
 363168
 363169
 363170
 58068
 58069
 58070
 363187
 364387
 364224

**DEPARTMENT OF THE INTERIOR
BUREAU OF LAND MANAGEMENT
MINING CLAIMS**

(LIVE) Serial Register Page

RunDate/Time: 02/17/06 02:29 PM

Page 1 of 1

01 10-21-1976;090STAT0090;43USC1744
Case Type 384201: PLACER CLAIM
Claim Name: ANDERSON GOLD MILL#1
Commodity :
Case Disposition: ACTIVE

Serial Number
AMC364226

Name & Address	Int Rel	% Interest
BIGELOW CAMERON BOX 323 WITTMANN, AZ 85361	CLAIMANT	0.0000000
BIGELOW DEVIN BOX 323 WITTMANN, AZ 85361	CLAIMANT	0.0000000
BIGELOW SHEILA BOX 323 WITTMANN, AZ 85361	CLAIMANT	0.0000000
BIGELOW TED BOX 323 WITTMANN, AZ 85361	CLAIMANT	0.0000000
SAVAGE BILLIE L BOX 790 WITTMANN, AZ 85361	CLAIMANT	0.0000000

Mer Twp Rng Sec	Quadrant	District/Resource	County
14 0070N 0030W 010	SW SE	PHOENIX DISTRICT OFFICE	YAVAPAI

Act Date	Code	Action	Action Remarks	Receipt Number
01/01/2005	403	LOCATION DATE		
01/18/2005	395	RECORDATION NOTICE RECD	1	1013805
08/30/2005	483	SMALL MINER CERT FILED	2006	
12/29/2005	480	EVID OF ASSMT FILED	2005	1210072
01/18/2005	484	LOCATION YEAR / MAINTENANCE FEE	2005	1013805
01/05/2006	392	MONIES RECEIVED	\$10.00;1	1212122
01/05/2006	396	TRF OF INTEREST FILED	BIGELOW MINNIE F	1212122
03/03/2005	669	LAND STATUS CHECKED		
01/18/2005	501	ACCT ADV IN LEAD FILE	AMC364226;	

Line Nr Remarks

NO WARRANTY IS MADE BY BLM
FOR USE OF THE DATA FOR
PURPOSES NOT INTENDED BY BLM

When recorded mail to:

Name: Sheila Bigelow

Address: PO Box 323

Wittmann AZ

City/State/Zip: 85361



OFFICIAL RECORDS OF
MARICOPA COUNTY RECORDER
HELEN PURCELL
2005-1264184 08/30/05 14:29
7 OF 7

DELROSSA

this area reserved for county recorder

CAPTION HEADING:

Relinquishment of mining claims

DO NOT REMOVE

This is part of the official document.

Amc 364226

Amc 364508

Amc 362559

Amc 366220

Amc 364388

Amc 362774

Amc 364837

Amc 360046

Amc 361825

Amc 364221

PHOENIX, ARIZONA

2005 AUG 30 P 3:03

RECEIVED
B.L.M. AZ STATE OFFICE

ENTERED INTO COMPUTER

9/6/05 AB

Sheila Bigelow
P.O. Box 323
Uttman, AZ
85361

UNITED STATES
DEPARTMENT OF THE INTERIOR
BUREAU OF LAND MANAGEMENT

PHOENIX, ARIZONA

2005 AUG 30 P 3:03

RECEIVED
B.L.M. AZ STATE OFFICE

Relinquishment of Mining Claim(s)

I (We) Ted Bigelow and Sheila Bigelow

Hereby relinquish and abandon all right, title, and interest in the following described mining claim(s):

Names of Claim(s)	Description of land (approximate legal description of lode claim(s))	Dates of Original, Supplemental, and Amended Locations	Volume and Page where recorded: County of <u>Maricopa</u> State <u>AZ</u>
Anderson Gold Mill #2	AMC 364227 NE 1/4 NW 1/4 Sec 15 T7N R3W	January 1 st , 2005	05-0067430
Anderson Gold Mill #3	AMC 364508 NW 1/4 NW 1/4 Sec 15 T7N R3W	January 1 st , 2005	05-0220500
Rainbow's End #1	AMC 364509 SW 1/4 SE 1/4 Sec 7 T7N R3W	December 15, 2004	05-0220501
Rainbow's End #3	AMC 362559 SE 1/4 SE 1/4 Sec 12 T7N R4W	September 5, 2004	04-1061056

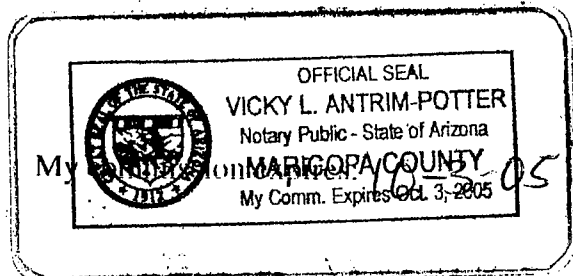
Date: _____

State of: ARIZONA

County of: Maricopa

ss.

On this 29th Day of August, in the year 2005,
before me, Vicky L. Antrim-Potter, a notary public, personally appeared Ted
Sheila Bigelow, known to me (or proved to me on the
oath of _____) to be the person whose name is subscribed to the within
instrument, and acknowledged that he (she or they) executed the same.



Vicky L. Antrim-Potter
Notary Public in and for the State of ARIZONA
County of Maricopa

Signatures and Printed Names of Owners:

Signature:



Printed Name:

Theodore Bigelow

Signature:

Sheila Bigelow

Printed Name:

Sheila Bigelow

Signature:

Printed Name:

Signature:

Printed Name:

Signature:

Printed Name:

Signature:

Printed Name:

Signature:

Printed Name:

Signature:

Printed Name:

When recorded mail to:

Name: Sheila Bigelow

Address: P.O. Box 323

City/State/Zip: Wittmann, AZ

85361



OFFICIAL RECORDS OF
MARICOPA COUNTY RECORDER
HELEN PURCELL
2005-1264183 08/30/05 14:29
6 OF 7

DELROS0A

this area reserved for county recorder

CAPTION HEADING:

Relinquishment of Mining Claims

DO NOT REMOVE

This is part of the official document.

RECEIVED
B.L.M. AZ STATE OFFICE
2005 AUG 30 P 3:03
PHOENIX, ARIZONA

Sheila Bigelow
PO Box 323
Oittawa, AZ 85361

UNITED STATES
DEPARTMENT OF THE INTERIOR
BUREAU OF LAND MANAGEMENT

RECEIVED
B.L.M. AZ STATE OFFICE
2005 AUG 30 P 3:03
PHOENIX, ARIZONA

Relinquishment of Mining Claim(s)

I (We) Ted Bigelow and Sheila Bigelow

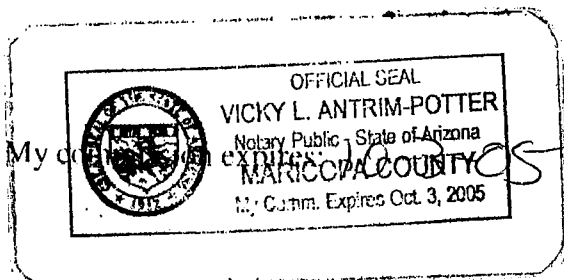
Hereby relinquish and abandon all right, title, and interest in the following described mining claim(s):

Names of Claim(s)	Description of land (approximate legal description of lode claim(s))	Dates of Original, Supplemental, and Amended Locations	Volume and Page where recorded: County of <u>Maricopa</u> State <u>AZ</u>
Rainbowis End #4	AMC366221 NE 1/4 SE 1/4 Sec 12 T7N R4W	March 20, 2005	05-0778678
Thunder Canyon #8	AMC364222 E 1/2 SE 1/4 SW 1/4 R W 1/2 SW 1/4 SE 1/4 Sec 26 T7N R4W	January 2, 2005	05-061187
Thunder Canyon #12	AMC364392 SW 1/4 NE 1/4 Sec 26 T7N R4W	December 23, 2004	05-0184072
Thunder Canyon #13	AMC364393 NE 1/4 NW 1/4 Sec 26 T7N R4W	December 23, 2004	05-0184073

Date: _____

State of: ARIZONA
County of: Maricopa } ss.

On this 29th Day of August, in the year 2005,
before me, Vicky L. Antrim-Potter, a notary public, personally appeared Ted & Sheila Bigelow, known to me (or proved to me on the
oath of _____) to be the person whose name is subscribed to the within
instrument, and acknowledged that he (she or they) executed the same.



[Signature]
(Notary Public in and for the State of ARIZONA,
County of Maricopa)

Signatures and Printed Names of Owners:

Signature: _____

T. Bigelow

Printed Name: _____

Theodore Bigelow

Signature: _____

Sheila Bigelow

Printed Name: _____

Sheila Bigelow

Signature: _____

Printed Name: _____

Signature: _____

Printed Name: _____

Signature: _____

Printed Name: _____

Signature: _____

Printed Name: _____

Signature: _____

Printed Name: _____

Signature: _____

Printed Name: _____

When recorded mail to:

Name:

Sheila Sigelow


Address:

P.O. Box 323

City/State/Zip:

Wittmann, AZ

85361



OFFICIAL RECORDS OF
MARICOPA COUNTY RECORDER

HELEN PURCELL

2005-1264182 08/30/05 14:29

5 OF 7

DELROSSOR

this area reserved for county recorder

CAPTION HEADING:

Renquishment of Mining claim

DO NOT REMOVE

This is part of the official document.

PHOENIX, ARIZONA

2005 AUG 30 P 3:03

RECEIVED
B.L.M. AZ STATE OFFICE

Sheila Bigelow
P.O. Box 323
Wittmann, AZ.
85361

UNITED STATES
DEPARTMENT OF THE INTERIOR
BUREAU OF LAND MANAGEMENT

Relinquishment of Mining Claim(s)

I (We) Ted Bigelow


Hereby relinquish and abandon all right, title, and interest in the following described mining claim(s):

Names of Claim(s)	Description of land (approximate legal description of lode claim(s))	Dates of Original, Supplemental, and Amended Locations	Volume and Page where recorded: County of <u>Maricopa</u> State <u>AZ</u>
Red Shift #1	AMC 362775 SE 1/4 Sec 30 T7N R3W	October 1 st , 2004	04-1140821

Date: _____

State of: ARIZONA
County of: Maricopa } ss.

On this 29th Day of August, in the year 2005,
before me, Vicky L. Antrim-Potter, a notary public, personally appeared TED
Bigelow known to me (or proved to me on the
oath of _____) to be the person whose name is subscribed to the within
instrument, and acknowledged that he (she or they) executed the same.



Vicky L. Antrim-Potter
(Notary Public in and for the State of ARIZONA
County of Maricopa)

RECEIVED
B.L.M. AZ STATE OFFICE
2005 AUG 30 P 3:00
PHOENIX, ARIZONA

Signatures and Printed Names of Owners:

Signature: _____

Printed Name: _____

Signature: _____

Printed Name: _____

Signature: _____

Printed Name: _____

Signature: _____

Printed Name: _____

Signature: _____

Printed Name: _____

Signature: _____

Printed Name: _____

Signature: _____

Printed Name: _____

Signature: _____

Printed Name: _____

Fee
\$5
\$8
\$5
\$1
\$4

Recorded at the request of:

Ted & Sheila
Bigelow

When Recorded, MAIL TO:

Ted Bigelow
P.O. Box 323
Wittman, AZ.
85361



B-4305 P-71
Page: 1 of 3
REMC 3906593

Mining Claim Relinquishment

RECEIVED
B.L.M. AZ STATE OFFICE
2005 AUG 30 P 3:03
PHOENIX, ARIZONA

Fee
\$5
\$8
\$5
\$1
\$14

Recorded at the request of:

Ted & Sheila
Bigelow

When Recorded, MAIL TO:

Ted Bigelow
P.O. Box 323
Wittmann, AZ.
85361



B-4305 P-70
Page: 1 of 3
REMC 3906592

mining claim Relinquishment

RECEIVED
B.L.M. AZ STATE OFFICE
2005 AUG 30 P 3:03
PHOENIX, ARIZONA



UNITED STATES
DEPARTMENT OF THE INTERIOR
BUREAU OF LAND MANAGEMENT

Relinquishment of Mining Claim(s)

I (We) Ted Bigelow and Sheila Bigelow

RECEIVED
B.L.M. AZ STATE OFFICE
2005 AUG 30 P 3:08
PHOENIX, ARIZONA

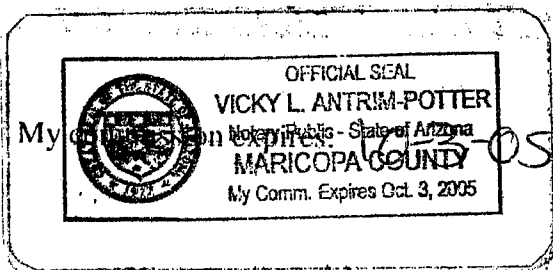
Hereby relinquish and abandon all right, title, and interest in the following described mining claim(s):

Names of Claim(s)	Description of land (approximate legal description of lode claim(s))	Dates of Original, Supplemental, and Amended Locations	Volume and Page where recorded: County of <u>Yavapai</u> State
Anderson Gold Mill #2	AMC 364 227 NE 1/4 NW 1/4 Sec 15 T7N R3W	January 1 st , 2005	3829705 BK 4240 PG 862

Date: _____

State of: ARIZONA
County of: Maricopa } ss.

On this 29th Day of August, in the year 2005,
before me, Vicky L. Antrim-Potter, a notary public, personally appeared Ted & Sheila Bigelow, known to me (or proved to me on the
oath of _____) to be the person whose name is subscribed to the within
instrument, and acknowledged that he (she or they) executed the same.



Vicky L. Antrim-Potter
(Notary Public in and for the State of ARIZONA,
County of Maricopa)

Signatures and Printed Names of (



B-4305 P-70
Page 3 of 3
REMC 3906502

Signature: _____

Printed Name: _____

Signature: _____

Printed Name: _____

Signature: _____

Printed Name: _____

Signature: _____

Printed Name: _____

Signature: _____

Printed Name: _____

Signature: _____

Printed Name: _____

Signature: _____

Printed Name: _____

Signature: _____

Printed Name: _____



UNITED STATES
DEPARTMENT OF THE INTERIOR
BUREAU OF LAND MANAGEMENT

Relinquishment of Mining Claim(s)

RECEIVED
B.L.M. AZ STATE OFFICE
2005 AUG 30 P 3:03
PHOENIX, ARIZONA

I (We) Ted Bigelow and Sheila Bigelow

Hereby relinquish and abandon all right, title, and interest in the following described mining claim(s):

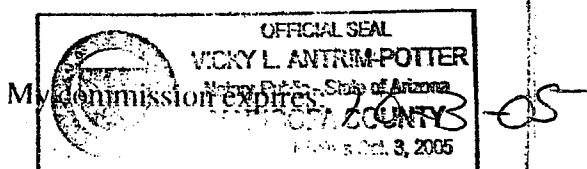
Names of Claim(s)	Description of land (approximate legal description of lode claim(s))	Dates of Original, Supplemental, and Amended Locations	Volume and Page where recorded: County of <u>Yavapai</u> State <u>AZ</u>
Golden Blue #1	AMC 364837 SW 1/4 SE 1/4 Sec 25 T7N R4W	January 15, 2005	3842151 BK 4251 PG 208
Golden Blue #2	AMC 364838 SE 1/4 SW 1/4 Sec 25 T7N R4W	January 15, 2005	3842152 BK 4251 PG 209
Eureka! #10	AMC 360047 SW 1/4 NE 1/4 Sec 10 T7N R3W	February 29, 2004	3732629 BK 4159 PG 528
Eureka! #11	AMC 361825 NW 1/4 SE 1/4 Sec 10 T7N R3W	February 28, 2004	3732631 BK 4159 PG 530

Date: _____

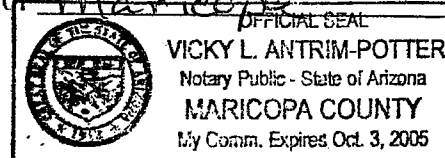
State of: ARIZONA

County of: Maricopa } ss.

On this 20th Day of August, in the year 2005,
before me, Vicky L. Antrim-Potter, a notary public, personally appeared Ted & Sheila Bigelow known to me (or proved to me on the oath of _____) to be the person whose name is subscribed to the within instrument, and acknowledged that he (she or they) executed the same.



Vicky L. Antrim-Potter
(Notary Public in and for the State of ARIZONA)
County of Maricopa



Signatures and Print Names of Owners:

Signature: _____

Theodore Bigelow



B-4305 P-71
Page: 3 of 3
REMC 3906593

Printed Name: _____

Theodore Bigelow

Signature: _____

Sheila Bigelow

Printed Name: _____

Sheila Bigelow

Signature: _____

Printed Name: _____

Signature: _____

Printed Name: _____

Signature: _____

Printed Name: _____

Signature: _____

Printed Name: _____

Signature: _____

Printed Name: _____

Signature: _____

Printed Name: _____

United States Department of the Interior
Bureau of Land Management
 BUSINESS & SUPPORT SVCS DIV
 222 N CENTRAL AVE
 PHOENIX, AZ 85004 -2203
 Phone: (602) 417-9200

Amc 364226

 Receipt

No:

1091351

Transaction #: 1129642

Date of Transaction: 06/09/2005

CUSTOMER: SHEILA BIGELOW
 PO BOX 323
 WITTMAN, AZ 85361

LINE #	QTY	DESCRIPTION	REMARKS	UNIT PRICE	TOTAL
1	1.00	LOCATABLE MINERALS / MINING CLAIMS-NOT NEW-UNADJUD, ONE AUTH NO. ONLY / MINING CLAIM MONEY RECEIVED (455) CASES: AMC364386/\$55.00	AMD (1) TRF (10)	- n/a -	55.00
TOTAL:					\$55.00

PAYMENT INFORMATION				
1	AMOUNT:	\$55.00	POSTMARKED:	N/A
	TYPE:	CASH	RECEIVED:	06/09/2005
	NAME:	BIGELOW, SHEILA PO BOX 323 WITTMAN AZ 85361		

REMARKS

This receipt was generated by the automated BLM Collections and Billing System and is a paper representation of a portion of the official electronic record contained therein.

1 Amendment Amc 364386
 Transfers Amc 365947 x 2
 Amc 360763 x 2
 Amc 363189 x 2
Amc 364229 x 2
 Amc 364839 x 1

#5.00 overpayment
 to Refund

QUITCLAIM DEED

THIS QUITCLAIM DEED, Executed this 6th day of June ,
2005 (year),
by first party, Grantor, Ted Bigelow and Sheila Bigelow
whose post office address is P.O. Box 323, Wittmann, AZ 85361
to second party, Grantee, Darrell Davis and Doug Cressler
whose post office address is Box 24 Box 45
Jennings, KS 67643 Jennings, KS 67643

WITNESSETH, That the said first party, for good consideration and for the sum of
Ten Dollars (\$10.00) paid by the said second party, the receipt whereof
is hereby acknowledged, does hereby remise, release and quitclaim unto the said second party
forever, all the right, title, interest and claim which the said first party has in and to the following
described parcel of land, and improvements and appurtenances thereto in the County of
Maricopa , State of Arizona to wit:

Mining Claims Amc 364229,
King Midas #10 04 JUN - 9 P 2: 04

PHOENIX, ARIZONA

RECEIVED
B.L.M. AZ STATE OFFICE

2005 JUN - 9 P 2: 53

RECEIVED
B.L.M. AZ STATE OFFICE

ENTERED INTO COMPUTER
9/9/05 ab

IN WITNESS WHEREOF, The said first party has signed and sealed these presents the day and year first above written. Signed, sealed and delivered in presence of:

Signature of Witness

Print name of Witness

Signature of Witness

Print name of Witness

Ted Bigelow
Signature of First Party, Grantor

Ted Bigelow
Print name of First Party

Sheila Bigelow
Signature of First Party, Grantor

Sheila Bigelow
Print name of First Party


STATE OF Arizona
COUNTY OF Maricopa
On June 9, 2005 before me, Robyn Randall
appeared

personally known to me (or proved to me on the basis of satisfactory evidence) to be the person(s) whose name(s) is/are subscribed to the within instrument and acknowledged to me that he/she/they executed the same in his/her/their authorized capacity(ies), and that by his/her/their signature(s) on the instrument the person(s), or the entity upon behalf of which the person(s) acted, executed the instrument.

WITNESS my hand and official seal.

Robyn Randall
Signature of Notary

(Seal)



Affiant XKnown Produced ID
Type of ID

Signature of Preparer

Print Name of Preparer

Address of Preparer

AMC 360046
AMC 364226

QUITCLAIM DEED

THIS QUITCLAIM DEED, Executed this 11th day of February ,

2005 (year),

by first party, Grantor,

Ted Bigelow and Sheila Bigelow

whose post office address is

P.O. Box 323, Wittmann, AZ 85361

to second party, Grantee,

Carole J. Stakes

whose post office address is

2814 Sawtelle Blvd. #2, Los Angeles, CA 90064

WITNESSETH, That the said first party, for good consideration and for the sum of
Ten Dollars (\$10.00) paid by the said second party, the receipt whereof
is hereby acknowledged, does hereby remise, release and quitclaim unto the said second party
forever, all the right, title, interest and claim which the said first party has in and to the following
described parcel of land, and improvements and appurtenances thereto in the County of
Maricopa , State of Arizona to wit:

Mining Claim: AMC360046; Eureka! #9

Page 1 of 2.

[Signatures on following page.]

RECEIVED
B.L.M. AZ STATE OFFICE
2005 FEB 14 P 12:05
PHOENIX, ARIZONA

Initials of First Party

AHAAAABQ

ENTERED IN COMPUTER
4/6/06 MXX

①
TMC

IN WITNESS WHEREOF, The said first party has signed and sealed these presents the day and year first above written. Signed, sealed and delivered in presence of:

Robyn Randall
Signature of Witness

Robyn Randall
Print name of Witness

Robyn Randall
Signature of Witness

Robyn Randall
Print name of Witness

Ted Bigelow
Signature of First Party, Grantor

Ted Bigelow
Print name of First Party

Sheila Bigelow
Signature of First Party, Grantor

Sheila Bigelow
Print name of First Party

STATE OF Arizona

COUNTY OF Maricopa

On February 14, 2005 before me, Robyn Randall, notary
appeared Sheila Bigelow and Ted Bigelow

personally known to me (or proved to me on the basis of satisfactory evidence) to be the person(s) whose name(s) is/are subscribed to the within instrument and acknowledged to me that he/she/they executed the same in his/her/their authorized capacity(ies), and that by his/her/their signature(s) on the instrument the person(s), or the entity upon behalf of which the person(s) acted, executed the instrument.

WITNESS my hand and official seal.

Robyn Randall
Signature of Notary

(Seal)



Affiant Known ☒ Produced ID
Type of ID _____

Signature of Preparer

Print Name of Preparer

Address of Preparer

QUIT CLAIM DEED

THIS QUITCLAIM DEED, Executed this 14th Day of Feb.
by the following party(ies), herinafter referred to as GRANTOR(S),

PHOENIX, ARIZONA

2005 FEB 14 P 12:05

RECEIVED
B.L.M. AZ STATE OFFICE

1. Name: Ted Bigelow Address: P.O. Box 323
Wittmann, AZ 85361
2. Name: Sheila Bigelow Address: P.O. Box 323
Wittmann, AZ 85361
3. Name: Devin Bigelow Address: P.O. Box 323
Wittmann, AZ 85361
4. Name: Cameron Bigelow Address: P.O. Box 323
Wittmann, AZ 85361
5. Name: Minnie Bigelow Address: P.O. Box 138
Wittmann, AZ 85361
6. Name: Melvin Bigelow Address: P.O. Box 138
Wittmann, AZ 85361

To second party, herinafter referred to as GRANTEE,

1. Name: Becky Nelson Address: 17960 Lakeshore Drive 'B'
Lake Elsinore, CA 92530

ENTERED IN COMPUTER

4/6/05

Q
TMC

WITNESSETH, That the said GRANTORS, for good consideration and the sum of Ten Dollars, paid by the GRANTEE(E), the receipt whereof is hereby acknowledged, does hereby remise, release and quitclaim unto the said GRANTEE(S) forever, all the right, title, interest, and claim which the said GRANTOR(S) has in and to the following described mining claim, and improvements and appurtenances thereto in the County of Maricopa, State of Arizona, to wit:

Mining Claims: AMC 364228; Blue Empress #2

IN WITNESS WHEREOF, The said GRANTORS has signed and sealed these presents the day and year first above written. Signed, sealed and delivered in the presence of:

1. Name: Ted Bigelow Signature: Ted Bigelow
2. Name: Sheila Bigelow Signature: Sheila Bigelow
3. Name: Devin Bigelow Signature: Devin Bigelow
4. Name: Cameron Bigelow Signature: Cameron Bigelow
5. Name: Minnie Bigelow Signature: Minnie Bigelow
6. Name: Melvin R. Bigelow Signature: Melvin R. Bigelow

STATE OF Arizona }
COUNTY OF Maricopa }
On Feb. 14, 2005 before me,

Appeared

Personally known to me (or proved to me on the basis of satisfactory evidence) to be the person(s) whose names(s) is/are subscribed to the within instrument and acknowledged to me that he/she/they executed the same in his/her/their authorized capacity(ies), and that by his/her/their signature(s) on the instrument the person(s), or the entity upon behalf of which the person(s) acted, executed the instrument.

WITNESS my hand and official seal.

Gertrude M. Echard
Signature of Notary

(SEAL)



Affiant _____ Known _____ Produced ID
Type of ID _____

United States Department of the Interior
Bureau of Land Management
BUSINESS & SUPPORT SVCS DIV
222 N CENTRAL AVE
PHOENIX, AZ 85004 -2203
Phone: (602) 417-9200

Receipt

No:

1025968

Transaction #: 1062222

Date of Transaction: 02/14/2005

CUSTOMER: TED & SHEILA BIGELOW
BOX 323
WITTMANN, AZ 85361

LINE #	QTY	DESCRIPTION	REMARKS	UNIT PRICE	TOTAL
1	1.00	LOCATABLE MINERALS / MINING CLAIMS-NOT NEW-UNADJUD, ONE AUTH NO. ONLY / MINING CLAIM MONEY RECEIVED (455) CASES: AMC364228/\$10.00	TRF/2	- n/a -	10.00
TOTAL:					\$10.00

PAYMENT INFORMATION

NOTE: Items will appear on credit card statement as "Bureau of Land Management".

1	AMOUNT:	\$10.00	POSTMARKED:	N/A
	TYPE:	CREDIT CARD	RECEIVED:	02/14/2005
	NAME:	BIGELOW, TED & SHEILA BOX 323 WITTMANN AZ 85361		
	CARD NO:	XXXXXXXXXXXX5418	AUTH CODE:	061314
	NAME ON CARD:	BIGELOW/THEODORE S		
	EXPIRES:	09/30/2005		
	SIGNATURE:			

REMARKS

This receipt was generated by the automated BLM Collections and Billing System and is a paper representation of a portion of the official electronic record contained therein.

Transfer:

NOTICE!!

These documents have been scanned!

Do not place un-scanned documents beneath this notice!

Do not remove this notice from this file!

GPO Jacket No. 560-102
Print Order 61540
Rise Business Services, LLC
Job=AZ15 6/26/2019



Box Number= AZ15131



Claim Begin-End: AMC364226-AMC364229

4 Annual Filings



AZ15131-3

AMC364221-AMC364399

364226

MAINTENANCE FEE PAYMENT

Claimant Name: Doug Cressler
 Address: Box 36
 City: Jennings State: Ks Zip: 67243
 Telephone: 1-785-278-8128
 E-mail address: _____
 Signature: Doug Cressler

☐ Check here if this is a change of address.

RECEIVED BLM AZ STATE OFFICE	2020 AUG -5 A 8:11	PHOENIX, ARIZONA
BLM Date Stamp		

LINE NO.	AMC NUMBER	CLAIM/SITE NAME	COUNTY RECORDER DATA (If available)	TWP	RNG	SEC
1	364229	King Midas #10	05-0067433	7N	4W	13
2						
3						
4						
5						
6						
7						
8						
9						
10						

List additional claims on Form MCF114.

Bureau of Land Management
 Arizona State Office
www.blm.gov/az/

No. of Claims: _____ x \$140 = _____
Check No: _____ Init. _____
Receipt No.: _____
For BLM Use Only # 4775008

Form: MCF112
 Revised July 2009

This form is available from the Arizona Department of Mines and Mineral Resources and may be reproduced.

ENTERED
 AUG 12 2020
 BY: za

United States Department of the Interior
Bureau of Land Management
DIV OF LANDS, MINRLS & ENERGY
ONE N CENTRAL AVE
PHOENIX, AZ 85004 -4427
Phone: 602-417-9200

Receipt

No: 4775008

Transaction #: 4901900	
Date of Transaction: 08/05/2020	
CUSTOMER:	
	DOUG CRESSLER PO BOX 36 JENNINGS,KS 67643-0036 US

LINE #	QTY	DESCRIPTION	REMARKS	UNIT PRICE	TOTAL
1	1.00	LOCATABLE MINERALS / MINING CLAIMS-NOT NEW-UNADJUD,ONE AUTH NO. ONLY / MINING CLAIM MONEY RECEIVED CASES: AMC364229/\$310.00		- n/a -	310.00
TOTAL:					\$310.00

PAYMENT INFORMATION				
1	AMOUNT:	310.00	POSTMARKED:	N/A
	TYPE:	CHECK	RECEIVED:	08/05/2020
	CHECK NO:	6213		
	NAME:	CRESSLER, DOUG PO BOX 36 JENNINGS KS 67643-0036 US		

REMARKS

This receipt was generated by the automated BLM Collections and Billing System and is a paper representation of a portion of the official electronic record contained therein.

*\$310 earned manually
8/27/20 H20*

Doug Cressler

Box 36

Jennings Ks 67643

RECEIVED
BLM AZ STATE OFFICE
2020 AUG - 5 A 8:11

PHOENIX, ARIZONA

WICHITA KS 670



01 AUG 2020 PM 3 L

US DOI/BLM (AZ 60-920)

1 North Central Avenue Suite 800

Phoenix AZ 85004

85004-442700



This \$20.00 is for Mining Claim
AMC 324229 . I paid \$310.00 but was
short \$20.00

Doug Cressler

#4784617

RECEIVED
BLM AZ STATE OFFICE
2020 AUG 18 A 8:42
PHOENIX, ARIZONA

United States Department of the Interior

Bureau of Land Management

DIV OF LANDS, MINRLS & ENERGY

ONE N CENTRAL AVE

PHOENIX, AZ 85004 -4427

Phone: 602-417-9200

Receipt

No:

4784617

Transaction #: 4911646

Date of Transaction: 08/19/2020

CUSTOMER:

DOUG CRESSLER

PO BOX 36

JENNINGS,KS 67643-0036 US

LINE #	QTY	DESCRIPTION	REMARKS	UNIT PRICE	TOTAL
1	1.00	LOCATABLE MINERALS / MINING CLAIMS-NOT NEW-UNADJUD,ONE AUTH NO. ONLY / MINING CLAIM MONEY RECEIVED CASES: AMC364229/\$20.00	ADDITIONAL FUNDS	- n/a -	20.00
TOTAL:					\$20.00

PAYMENT INFORMATION			
1	AMOUNT:	20.00	POSTMARKED: N/A
	TYPE:	CHECK	RECEIVED: 08/18/2020
	CHECK NO:	6221	
	NAME:	CRESSLER, DOUG PO BOX 36 JENNINGS KS 67643-0036 US	

REMARKS

This receipt was generated by the automated BLM Collections and Billing System and is a paper representation of a portion of the official electronic record contained therein.

*#20 earned manually
8/27/20 AD*

Doug Cressler

Box 36

Jennings Ks 67643

WICHITA KS 670

12 AUG 2020 PM 21

RECEIVED
BLM AZ STATE OFFICE
12020 AUG 18 A 8:42

PHOENIX, ARIZONA

Bureau of Land Management
Arizona State Office
1 North Central Ave Suite 800
Phoenix Arizona 85004-4427

85004-442700



364226

MAINTENANCE FEE PAYMENTClaimant Name: Doug CresslerAddress: Box 36City: Jennings State: Ks Zip: 67643Telephone: 1-785-278-8128

E-mail address: _____

Signature: Doug Cressler☐ Check here if this is a change of address.BLM
Date
Stamp

PHOENIX, ARIZONA

2019 APR 25 P 2:06

RECEIVED
BLM AZ STATE OFFICE

LINE NO.	AMC NUMBER	CLAIM/SITE NAME	COUNTY RECORDER DATA (If available)	TWP	RNG	SEC
1	364289	King Midas # 10	05-0067433	7N	4W	13
2						
3						
4						
5						
6						
7						
8						
9						
10						

List additional claims on Form MCF114.

Bureau of Land Management
Arizona State Office
www.blm.gov/az/

No. of Claims: _____ x \$140 = _____

Check No: _____ Init. _____

Receipt No.: 4437130

For BLM Use Only

Form: MCF112
Revised July 2009

This form is available from the Arizona Department of Mines and Mineral Resources and may be reproduced.

ENTERED
MAY 24 2019
BY: RAM

DEPARTMENT OF THE INTERIOR
BUREAU OF LAND MANAGEMENT
MINING CLAIMS

Run Date/Time: 4/26/2019 12:25 PM

(MASS) Serial Register Page

Page 1 Of 2

01 10-21-1976;090STAT0090;43USC1744

Case Type 384201: PLACER CLAIM

Claim Name: KING MIDAS #10

Case Disposition: ACTIVE

Required Maintenance Fee: \$310.00

Total Acres

40

Serial Number

AMC364229

Lead File Number

AMC364226

Name & Address

Interest Relationship

CRESSLER DOUG
PO BOX 36 JENNINGS, KS 67643-0036
DAVIS DARRELL
PO BOX 24 JENNINGS, KS 67643-0024

CLAIMANT

CLAIMANT

County / State

District

MARICOPA COUNTY, AZ

PHOENIX DO

Mer Twp Rng Sec

Subdivision

14 0070N 0040W 013

NW

Act Date	Code	Action Text	Action Remarks	Receipt Number
01/01/2005	403	LOCATION DATE		
01/18/2005	395	RECORDATION NOTICE RECD	1	1013805
04/26/2018	782	MAINTENANCE FEE PAYMENT	2019;\$310	4148753
06/22/2017	782	MAINTENANCE FEE PAYMENT	2018;\$310	3869662
07/11/2016	782	MAINTENANCE FEE PAYMENT	2017;\$310	3604292
06/19/2015	782	MAINTENANCE FEE PAYMENT	2016;\$310	3326244
08/05/2014	782	MAINTENANCE FEE PAYMENT	2015;\$310	3094225
08/19/2013	682	MAINTENANCE FEE/\$140	2014;\$280	2859782
11/14/2012	685	ADDL MAINTENANCE FEE	2013;\$140	2690055
08/14/2012	682	MAINTENANCE FEE/\$140	2013;\$140	2630862
08/15/2011	682	MAINTENANCE FEE/\$140	2012	2404650
07/16/2010	682	MAINTENANCE FEE/\$140	2011	2174493
10/21/2009	399	CURABLE \$15 MAINT FEE	2010	1974805
07/17/2009	582	MAINTENANCE FEE/\$125	2010	1961027
07/25/2008	582	MAINTENANCE FEE/\$125	2009	1748452
08/23/2007	582	MAINTENANCE FEE/\$125	2008	1551221
08/14/2006	483	SMALL MINER CERT FILED	2007	
08/14/2006	480	EVID OF ASSMT FILED	2006	1334766
08/22/2005	483	SMALL MINER CERT FILED	2006	
08/22/2005	480	EVID OF ASSMT FILED	2005	1139610
01/18/2005	484	LOCATION YEAR / MAINTENAN	2005	1013805
06/06/2018	379	REFUND AUTHORIZED	\$30;OVERPAYMENT	4148753
10/02/2017	379	REFUND AUTHORIZED	\$30;OVERPAYMENT	3869662
09/08/2016	379	REFUND AUTHORIZED	\$30; OVERPAYMENT	3604292
08/07/2015	379	REFUND AUTHORIZED	\$30;MF OVERPAYMENT	3326244

NO WARRANTY IS MADE BY BLM FOR USE OF THE DATA FOR PURPOSES NOT INTENDED BY BLM

DEPARTMENT OF THE INTERIOR
BUREAU OF LAND MANAGEMENT
MINING CLAIMS

Run Date/Time: 4/26/2019 12:25 PM

(MASS) Serial Register Page

Page 2 Of 2

06/09/2005	396	TRF OF INTEREST FILED	BIGELOW TED	1091351
06/09/2005	396	TRF OF INTEREST FILED	BIGELOW SHEILA	1091351
03/03/2005	669	LAND STATUS CHECKED		
01/18/2005	501	ACCT ADV IN LEAD FILE	AMC364226;	

Line Nr

Remarks

NO WARRANTY IS MADE BY BLM FOR USE OF THE DATA FOR PURPOSES NOT INTENDED BY BLM

United States Department of the Interior
Bureau of Land Management
DIV OF LANDS, MINRLS & ENERGY
ONE N CENTRAL AVE
PHOENIX, AZ 85004 -4427
Phone: 602-417-9200

Receipt

No: 4437130

Transaction #: 4556550**Date of Transaction:** 04/26/2019**CUSTOMER:**

DOUG CRESSLER
PO BOX 36
JENNINGS,KS 67643-0036 US

LINE #	QTY	DESCRIPTION	REMARKS	UNIT PRICE	TOTAL
1	1.00	LOCATABLE MINERALS / MINING CLAIMS- NOT NEW-UNADJUD,ONE AUTH NO. ONLY / MINING CLAIM MONEY RECEIVED CASES: AMC364229/\$310.00		- n/a -	310.00
TOTAL:					\$310.00

PAYMENT INFORMATION			
1	AMOUNT:	310.00	POSTMARKED: N/A
	TYPE:	CHECK	RECEIVED: 04/25/2019
	CHECK NO:	6009	
	NAME:	CRESSLER, DOUG PO BOX 36 JENNINGS KS 67643-0036 US	

REMARKS

This receipt was generated by the automated BLM Collections and Billing System and is a paper representation of a portion of the official electronic record contained therein.

United States Department of the Interior
Bureau of Land Management
DIV OF LANDS, MINRLS & ENERGY
ONE N CENTRAL AVE
PHOENIX, AZ 85004 -4427
Phone: 602-417-9200

Receipt

No:

4533656

Transaction #: 4654540**Date of Transaction:** 08/15/2019

CUSTOMER:

DOUG CRESSLER
PO BOX 36
JENNINGS, KS 67643-0036 US

LINE #	QTY	DESCRIPTION	REMARKS	UNIT PRICE	TOTAL
1	1.00	SUSPENSE, MISCELLANEOUS / SUSPENSE, MISCELLANEOUS / TEMPORARY HOLD (1 WEEK ONLY)	ADDITIONAL FEES	20.00	20.00
Amc 364229				TOTAL:	\$20.00

PAYMENT INFORMATION				
1	AMOUNT:	20.00	POSTMARKED:	N/A
	TYPE:	CHECK	RECEIVED:	08/13/2019
	CHECK NO:	6054		
	NAME:	CRESSLER, DOUG PO BOX 36 JENNINGS KS 67643-0036 US		

REMARKS

No docs sent in

This receipt was generated by the automated BLM Collections and Billing System and is a paper representation of a portion of the official electronic record contained therein.

364226

MAINTENANCE FEE PAYMENT

Claimant Name: Doug CresslerAddress: Box 36City: Jennings State: Ks Zip: 67643Telephone: 1-785-678-8128

E-mail address: _____

Signature: Doug Cressler☐ Check here if this is a change of address.BLM
Date
Stamp

2018 APR 26 P 1:35

LINE NO.	AMC NUMBER	CLAIM/SITE NAME	COUNTY RECORDER DATA (If available)	TWP	RNG	SEC
1	364229	King Midas #10	05-0067433	7N	4W	13
2						
3						
4						
5						
6						
7						
8						
9						
10						

List additional claims on Form MCF114.

Bureau of Land Management
Arizona State Office
www.blm.gov/az/

No. of Claims: _____ x \$140 = _____

Check No: _____ Init _____

Receipt No.: 4148753

For BLM Use Only

Form: MCF112
Revised July 2009

This form is available from the Arizona Department of Mines and Mineral Resources and may be reproduced.

ENTERED
MAY 03 2018
BY: Ram

DEPARTMENT OF THE INTERIOR
BUREAU OF LAND MANAGEMENT
MINING CLAIMS
(MASS) Serial Register Page

Run Date/Time: 4/27/2018 14:58 PM

Page 1 Of 2

01 10-21-1976;090STAT0090;43USC1744

Total Acres
40

Serial Number
AMC364229

Case Type 384201: PLACER CLAIM

Claim Name: KING MIDAS #10

Case Disposition: ACTIVE

Required Maintenance Fee: \$310.00

Lead File Number
AMC364226

Name & Address		Interest Relationship
CRESSLER DOUG PO BOX 36	JENNINGS, KS 67643-0036	CLAIMANT
DAVIS DARRELL PO BOX 24	JENNINGS, KS 67643-0024	CLAIMANT

County / State	District
MARICOPA COUNTY, AZ	PHOENIX DO

Mer Twp Rng Sec	Subdivision
14 0070N 0040W 013	NW

Act Date	Code	Action Text	Action Remarks	Receipt Number
01/01/2005	403	LOCATION DATE		
01/18/2005	395	RECORDATION NOTICE RECD	1	1013805
06/22/2017	782	MAINTENANCE FEE PAYMENT	2018;\$310	3869662
07/11/2016	782	MAINTENANCE FEE PAYMENT	2017;\$310	3604292
06/19/2015	782	MAINTENANCE FEE PAYMENT	2016;\$310	3326244
08/05/2014	782	MAINTENANCE FEE PAYMENT	2015;\$310	3094225
08/19/2013	682	MAINTENANCE FEE/\$140	2014;\$280	2859782
11/14/2012	685	ADDL MAINTENANCE FEE	2013;\$140	2690055
08/14/2012	682	MAINTENANCE FEE/\$140	2013;\$140	2630862
08/15/2011	682	MAINTENANCE FEE/\$140	2012	2404650
07/16/2010	682	MAINTENANCE FEE/\$140	2011	2174493
10/21/2009	399	CURABLE \$15 MAINT FEE	2010	1974805
07/17/2009	582	MAINTENANCE FEE/\$125	2010	1961027
07/25/2008	582	MAINTENANCE FEE/\$125	2009	1748452
08/23/2007	582	MAINTENANCE FEE/\$125	2008	1551221
08/14/2006	483	SMALL MINER CERT FILED	2007	
08/14/2006	480	EVID OF ASSMT FILED	2006	1334766
08/22/2005	483	SMALL MINER CERT FILED	2006	
08/22/2005	480	EVID OF ASSMT FILED	2005	1139610
01/18/2005	484	LOCATION YEAR / MAINTENAN	2005	1013805
10/02/2017	379	REFUND AUTHORIZED	\$30;OVERPAYMENT	3869662
09/08/2016	379	REFUND AUTHORIZED	\$30; OVERPAYMENT	3604292
08/07/2015	379	REFUND AUTHORIZED	\$30;MF OVERPAYMENT	3326244
06/09/2005	396	TRF OF INTEREST FILED	BIGELOW TED	1091351
06/09/2005	396	TRF OF INTEREST FILED	BIGELOW SHEILA	1091351

NO WARRANTY IS MADE BY BLM FOR USE OF THE DATA FOR PURPOSES NOT INTENDED BY BLM

DEPARTMENT OF THE INTERIOR
BUREAU OF LAND MANAGEMENT
MINING CLAIMS
(MASS) Serial Register Page

Run Date/Time: 4/27/2018 14:58 PM

Page 2 Of 2

03/03/2005	669	LAND STATUS CHECKED	
01/18/2005	501	ACCT ADV IN LEAD FILE	AMC364226;

Line Nr	Remarks
---------	---------

Doug Cressler
Box 36
Jennings Ks 67643

UNITED STATES POST SERVICE

23 APR 2018 PM 2:1



United States Department of The Interior
Bureau of Land Management
Div of Land, Minerals, Energy
One N Central Ave
Phoenix AZ 85004-4427

RECEIVED
BLM OFFICE
2018 APR 26 P 1:35
PHOENIX, ARIZONA

85004\$4427 C041



United States Department of the Interior
Bureau of Land Management
DIV OF LANDS, MINRLS & ENERGY
ONE N CENTRAL AVE
PHOENIX, AZ 85004 -4427
Phone: 602-417-9200

Receipt

No: 4148753

Transaction #: 4262747	
Date of Transaction: 04/27/2018	
CUSTOMER:	
	DOUG CRESSLER PO BOX 36 JENNINGS,KS 67643-0036 US

LINE #	QTY	DESCRIPTION	REMARKS	UNIT PRICE	TOTAL
1	1.00	LOCATABLE MINERALS / MINING CLAIMS- NOT NEW-UNADJUD,ONE AUTH NO. ONLY / MINING CLAIM MONEY RECEIVED CASES: AMC364229/\$310.00		- n/a -	310.00
2	1.00	OVERPAYMENT / OVERPAYMENT OF FEES / OVERPAYMENT OF \$1.00 OR MORE		30.00	30.00
TOTAL:					\$340.00

#30
REFUND
PROCESSED
6/6/2018-
379 ENTERED
6/6/2018-P

PAYMENT INFORMATION				
1	AMOUNT:	340.00	POSTMARKED:	N/A
	TYPE:	CHECK	RECEIVED:	04/27/2018
	CHECK NO:	5850		
	NAME:	CRESSLER, DOUG PO BOX 36 JENNINGS KS 67643-0036 US		

REMARKS

This receipt was generated by the automated BLM Collections and Billing System and is a paper representation of a portion of the official electronic record contained therein.

Authorized Date06/06/2018

Instructions to AccountsAZ BLM REUFND \$30, TO DOUG CRESSLER; FOR OVERPAYMENT
OF FEES, ON AMC364229, RECEIPT #4148753. RM

Login ID6222

Entry Date06/06/2018

Total Amount\$30.00

AMC 364226

United States Department of the Interior
Bureau of Land Management
DIV OF LANDS, MINRLS & ENERGY
ONE N CENTRAL AVE
PHOENIX, AZ 85004 -4427
Phone: 602-417-9200

Receipt

No: 3869662

Transaction #: 3978640	
Date of Transaction: 06/23/2017	
CUSTOMER:	
	DOUG CRESSLER PO BOX 36 JENNINGS, KS 67643-0036 US

LINE #	QTY	DESCRIPTION	REMARKS	UNIT PRICE	TOTAL
1	1.00	LOCATABLE MINERALS / MINING CLAIMS- NOT NEW-UNADJUD, ONE AUTH NO. ONLY / MINING CLAIM MONEY RECEIVED CASES: AMC364229/\$340.00	MAINT 2018/1	- n/a -	340.00
TOTAL:					\$340.00

PAYMENT INFORMATION				
1	AMOUNT:	340.00	POSTMARKED:	06/19/2017
	TYPE:	CHECK	RECEIVED:	06/22/2017
	CHECK NO:	5722		
	NAME:	CRESSLER, DOUG PO BOX 36 JENNINGS KS 67643-0036 US		

REMARKS

This receipt was generated by the automated BLM Collections and Billing System and is a paper representation of a portion of the official electronic record contained therein.

10/2/2017 REFUND FOR \$30 OVERPAYMENT
379 ENTERED, AMC364229- 40 acres- \$30 overpmt
RW
Need to Refund

Authorized Date10/02/2017

Instructions to AccountsAZ BLM REFUND \$30, TO DOUG CRESSLER, FOR OVERPAYMENT
OF FEES, ON AMC364229, RECEIPT #3869662. RM

Login ID6222

Entry Date10/02/2017

Total Amount\$30.00

364226

MAINTENANCE FEE PAYMENT

Claimant Name: Doug CresslerAddress: Box 36City: Jennings State: Ks Zip: 67643Telephone: 1-785-678-8128

E-mail address: _____

Signature: Doug Cressler☐ Check here if this is a change of address.BLM
Date
StampRECEIVED
BLM AZ STATE OFFICE
2011 JUN 22 P 2:51
PHOENIX, ARIZONA

LINE NO.	AMC NUMBER	CLAIM/SITE NAME	COUNTY RECORDER DATA (If available)	TWP	RNG	SEC
1	364229	King Midas [#] 10	05-0027433	7N	4W	13
2						
3						
4						
5						
6						
7						
8						
9						
10						

List additional claims on Form MCF114.

Bureau of Land Management
Arizona State Office
www.blm.gov/az/
 No. of Claims: 1 x \$140 = 340
 Check No: 5732 Init. YMC
 Receipt No.: 3869662
 For BLM Use Only
Form: MCF112
Revised July 2009

This form is available from the Arizona Department of Mines and Mineral Resources and may be reproduced.

ENTERED
JUN 26 2017
BY: RAM

Doug Cressler

Box 36

Jennings Ks 67643

WICHITA KS 670

19 JUN 2017 PM 3 L

1938 International Harvester D-2
FOREVER, USA



Bureau of Land Management
Arizona state office
Div of Lands, Mints & Energy
1 North Central Ave
Phoenix Arizona 85004-4427

PHOENIX, ARIZONA

2017 JUN 22 P 2:51

RECEIVED
BLM AZ STATE OFFICE

United States Department of the Interior
Bureau of Land Management
DIV OF LANDS, MINRLS & ENERGY
ONE N CENTRAL AVE
PHOENIX, AZ 85004 -4427
Phone: 602-417-9200

Receipt

No: 3869662

Transaction #: 3978640	
Date of Transaction: 06/23/2017	
CUSTOMER:	
	DOUG CRESSLER PO BOX 36 JENNINGS,KS 67643-0036 US

LINE #	QTY	DESCRIPTION	REMARKS	UNIT PRICE	TOTAL
1	1.00	LOCATABLE MINERALS / MINING CLAIMS- NOT NEW-UNADJUD,ONE AUTH NO. ONLY / MINING CLAIM MONEY RECEIVED CASES: AMC364229/\$340.00	MAINT 2018/1	- n/a -	340.00
TOTAL:					\$340.00

PAYMENT INFORMATION				
1	AMOUNT:	340.00	POSTMARKED:	06/19/2017
	TYPE:	CHECK	RECEIVED:	06/22/2017
	CHECK NO:	5722		
	NAME:	CRESSLER, DOUG PO BOX 36 JENNINGS KS 67643-0036 US		

REMARKS

This receipt was generated by the automated BLM Collections and Billing System and is a paper representation of a portion of the official electronic record contained therein.

364226

MAINTENANCE FEE PAYMENT

Claimant Name: Doug CresslerAddress: Box 36City: Jennings State: Ks Zip: 67643Telephone: 1-785-678-8128

E-mail address: _____

Signature: Doug Cressler☐ Check here if this is a change of address.BLM
Date
Stamp

PHOENIX, ARIZONA

2016 JUL 11 P 2:00

RECEIVED
BLM AZ STATE OFFICE

LINE NO.	AMC NUMBER	CLAIM/SITE NAME	COUNTY RECORDER DATA (If available)	TWP	RNG	SEC
1	364229	King Midas #10	05-0067433	7 N	4 W	13
2						
3						
4						
5						
6						
7						
8						
9						
10						

List additional claims on Form MCF114.

Bureau of Land Management
Arizona State Office
www.blm.gov/az/No. of Claims: 1 x \$140 = \$340.00Check No: 5559 Init. ADJReceipt No.: 3604292

For BLM Use Only

Form: MCF112
Revised July 2009

This form is available from the Arizona Department of Mines and Mineral Resources and may be reproduced.

ENTERED
JUL 13 2016
BY: Adam

Doug Cressler

Box 36

Jennings Ks 67643

WICHITA KS 67201

05 JUL 2016 PM 2 L



RECEIVED
BLM AZ STATE OFFICE

2016 JUL 11 P 2:00

PHOENIX, ARIZONA

Bureau of Land Management
Arizona State Office
1 North Central Ave Suite 800
Phoenix Arizona 85004

85004-442700



United States Department of the Interior
Bureau of Land Management
DIV OF LANDS, MINRLS & ENERGY
ONE N CENTRAL AVE
PHOENIX, AZ 85004 -4427
Phone: 602-417-9200

Receipt

No: 3604292

Transaction #: 3707716	
Date of Transaction: 07/12/2016	
CUSTOMER:	
	DOUG CRESSLER PO BOX 36 JENNINGS,KS 67643-0036 US

LINE #	QTY	DESCRIPTION	REMARKS	UNIT PRICE	TOTAL
1	1.00	LOCATABLE MINERALS / MINING CLAIMS- NOT NEW-UNADJUD,ONE AUTH NO. ONLY / MINING CLAIM MONEY RECEIVED CASES: AMC364229/\$340.00	MAINT FEE 2017 /1	- n/a -	340.00
TOTAL:					\$340.00

REFUND
\$30
8887916
DB

PAYMENT INFORMATION				
1	AMOUNT:	340.00	POSTMARKED:	07/05/2016
	TYPE:	CHECK	RECEIVED:	07/11/2016
	CHECK NO:	5559		
	NAME:	CRESSLER, DOUG PO BOX 36 JENNINGS KS 67643-0036 US		

REMARKS

This receipt was generated by the automated BLM Collections and Billing System and is a paper representation of a portion of the official electronic record contained therein.

Authorized Date09/08/2016

Instructions to AccountsAZ BLM REFUND TO DOUG CRESSLER \$30.00 FOR OVERPAYMENT
ON AMC364229 RECEIPT #3604292. IO

Login ID7196

Entry Date09/08/2016

Total Amount\$30.00

UNITED STATES
DEPARTMENT OF THE INTERIOR
BUREAU OF LAND MANAGEMENT
**MAINTENANCE FEE PAYMENT FORM
FOR PLACER MINING CLAIMS**

364226

Remitter Name: Doug Cressler

Mailing Address: Box 36

City, State, Zip: Jennings Kansas 67643

☐ Check here if this is a change of address.

FOR COUNTY RECORDER'S USE

No. of claims 1

Total due BLM \$ 340

1. The maintenance fee may be paid by cash, check, money order, Bureau of Land Management (BLM) Declining Deposit Account, or credit card (VISA, American Express, Discover, or MasterCard). Payments must be remitted to the BLM State Office where your claim or site is recorded and received on or before September 1. If the payment is mailed, the envelope must be postmarked by a bona fide delivery service on or before September 1 and received at the proper BLM State Office within 15 calendar days after the due date. Payments may also be made by telephone using a credit card. A complete listing of BLM State Offices with their addresses and phone numbers can be found at <http://www.blm.gov>.
2. The maintenance fee for the following claim(s) applies to the assessment year 2015.

CLAIM NAME	BLM SERIAL NO.	ACRES IN CLAIM	PAYMENT DUE TO THE BLM (See Instructions on Page 2)
King midas #10	364229	40	\$ 340.00

RECEIVED
BLM AT STATE OFFICE
2015 JUN 19 P 2:48
PHOENIX, ARIZONA

Use a separate sheet for additional claim names, serial numbers, and claimant names and addresses.

\$30 Refund Authorized
for overpayment of 2016
Maint Fee

(Continued on page 2)

RE 8/7/15

INTEREST
JUN 24 2015
BY: Randy

RECEIPT # 3326244

INSTRUCTIONS

1. This is an optional form that may be used to satisfy the requirements for the Bureau of Land Management (BLM) under the provisions of 43 U.S.C. §1744 and 30 U.S.C. §28f and the regulations thereunder (43 CFR part 3834). Since local and State laws may vary, you should contact your local and State agencies where the claims are located to ensure all applicable laws and requirements are satisfied.
2. This form should be used to pay the maintenance fee for placer mining claims only. To pay the maintenance fee for lode mining claims, mill sites or tunnel sites, use Form 3830-5.
3. Complete the section for the number of claims and the amount being remitted to the BLM.
4. Enter the year in paragraph 2 for the applicable assessment year.
5. List all mining claim names and the BLM serial number associated to the claim if the BLM has notified you what the serial number is. Every attempt should be made to include the current BLM serial number for each claim listed. List the acreage for each claim and the amount due based on the acreage. See the chart below for amounts due.
6. The maintenance fee for placer mining claims is paid for every 20 acres of the claim **or portion thereof**. When making a maintenance fee payment for your placer claim, you should make your payment in accordance with the following chart:

Number of acres in the claim	Maintenance Fee Payment Due Per Claim
< = 20 acres	\$155
> 20 acres but < = 40 acres	\$310
> 40 acres but < = 60 acres	\$465
> 60 acres but < = 80 acres	\$620
> 80 acres but < = 100 acres	\$775
> 100 acres but < = 120 acres	\$930
> 120 acres but < = 140 acres	\$1,085
> 140 acres but < = 160 acres	\$1,240
> 160 acres	Contact the BLM

Legend: > means greater than; < means less than; = means equal to

7. The name and current mailing addresses of the person paying the maintenance fee(s) should be listed at the top of the form. If this is a change of address for a claimant, that should also be noted.
8. If needed, an additional sheet can be used to continue listing claim names, BLM serial numbers, acres in claim, payment due or the name and current mailing address of additional claimants.
9. If paying by credit card, you must complete the following credit card information on page 4: (a) exact name on the face of the credit card; (b) amount paid; (c) type of card; (d) credit card number; (e) expiration date of the card; and (f) telephone number. You must also sign page 4 to show authorization to charge the credit card.

NOTICES

THE PRIVACY ACT and 43 CFR 2.48(d) require that you be furnished with the following information in connection with the information requested by this form.

AUTHORITY: 30 U.S.C. 28f and 43 CFR part 3834 permit collection of the information requested by this form.

PRINCIPAL PURPOSE: The BLM will use the information you provide to record the annual maintenance fee payment for the claims listed and to verify that payment has been made in accordance with 30 U.S.C. 28f and 43 CFR part 3834.

ROUTINE USES: The BLM will only disclose this information in accordance with the provisions at 43 CFR 2.56(b) and (c).

EFFECT OF NOT PROVIDING INFORMATION: Disclosure of the requested information is required by 30 U.S.C. 28f and 43 CFR part 3834 for claimants paying the annual maintenance fee. The use of this specific form when paying the maintenance fee is optional. However, when paying the maintenance fee, it is the requested information on this form that is required to be submitted along with the fee. Failure to submit all the required information will delay the BLM's processing of the information and may preclude the BLM's acceptance of the maintenance fee payment, which may result in forfeiture of the mining claim(s) by the claimant.

PHOENIX, ARIZONA

2015 JUN 19 P 2:48

BLM AZ STATE OFFICE

Doug Cressler

Box 36

Jennings Ks 67648

RECEIVED
BLM AZ STATE OFFICE

2015 JUN 19 P 2:44

PHOENIX, ARIZONA

BUREAU of LAND MANAGEMENT

Arizona State Office

1 North Central Avenue Suite 800

Phoenix Arizona 85004-4427

WICHITA KS 672

15 JUN 2015 PM 2:1



85004442700



United States Department of the Interior
Bureau of Land Management
 LANDS/RECREATION & PLANNING
 ONE N CENTRAL AVE
 PHOENIX, AZ 85004 -2203
 Phone: 602-417-9200

Receipt

No: 3326244

Transaction #: 3423593	
Date of Transaction: 06/22/2015	
CUSTOMER:	
DOUG CRESSLER PO BOX 36 JENNINGS, KS 67643-0036 US	

LINE #	QTY	DESCRIPTION	REMARKS	UNIT PRICE	TOTAL
1	1.00	LOCATABLE MINERALS / MINING CLAIMS- NOT NEW-UNADJUD, ONE AUTH NO. ONLY / MINING CLAIM MONEY RECEIVED CASES: AMC364229/\$340.00	MAINT FEE PYMNT (1) 2016	- n/a -	340.00
TOTAL:					\$340.00

PAYMENT INFORMATION				
1	AMOUNT:	340.00	POSTMARKED:	N/A
	TYPE:	CHECK	RECEIVED:	06/19/2015
	CHECK NO:	5375		
	NAME:	CRESSLER, DOUG PO BOX 36 JENNINGS KS 67643-0036 US		

REMARKS

This receipt was generated by the automated BLM Collections and Billing System and is a paper representation of a portion of the official electronic record contained therein.

*\$30 Refund Authorized
 for overpayment of 2016
 maintenance fee for
 AMC 364229*

ENTERED
 JUN 24 2015
 BY: *[Signature]*

RE 8/7/15

AMC 364226

MAINTENANCE FEE PAYMENT

Claimant Name: Doug Cressler

Address: Box 32

City: Jennings State: Ks Zip: 67643

Telephone: 1-785-678-8128

E-mail address: _____

Signature: Doug Cressler

☐ Check here if this is a change of address.

RECEIVED BLM AZ STATE OFFICE 2014 AUG - 5 P 1:10 PHOENIX, ARIZONA	BLM Date Stamp
--	----------------------

LINE NO.	AMC NUMBER	CLAIM/SITE NAME	COUNTY RECORDER DATA (If available)	TWP	RNG	SEC
1	364229	King Midas #10	05-0062433	7N	4W	13
2						
3						
4						
5						
6						
7						
8						
9						
10						

List additional claims on Form MCF114.

Bureau of Land Management
Arizona State Office
www.blm.gov/az/

No. of Claims: 1 x \$140 = \$140.00
Check No: 5168 Init. ACB
Receipt No.: 3094225
For BLM Use Only

Form: MCF112
Revised July 2009

This form is available from the Arizona Department of Mines and Mineral Resources and may be reproduced.

ENTERED
AUG - 7 2014
BY: RAM

Doug Cressler

Box 36

Jennings KS 67643

WICHITA KS 673

02 AUG 2014 PM 2 L



RECEIVED
BLM AZ STATE OFFICE

2014 AUG -5 P 1:10

Bureau of Land Management

Arizona State office

PHOENIX, ARIZONA

One North Central Avenue Suite 800

Phoenix Arizona 85004-4427

85004442700



United States Department of the Interior
Bureau of Land Management
 LANDS/RECREATION & PLANNING
 ONE N CENTRAL AVE
 PHOENIX, AZ 85004 -2203
 Phone: 602-417-9200



Receipt

No:

3094225

Transaction #: 3185686	
Date of Transaction: 08/06/2014	
CUSTOMER:	
	DOUG CRESSLER PO BOX 36 JENNINGS, KS 67643-0036 US

LINE #	QTY	DESCRIPTION	REMARKS	UNIT PRICE	TOTAL
1	1.00	LOCATABLE MINERALS / MINING CLAIMS- NOT NEW-UNADJUD, ONE AUTH NO. ONLY / MINING CLAIM MONEY RECEIVED CASES: AMC364229/\$310.00	MAINT FEE PYMNT (1) 2015	- n/a -	310.00
TOTAL:					\$310.00

PAYMENT INFORMATION			
1	AMOUNT:	310.00	POSTMARKED: 08/02/2014
	TYPE:	CHECK	RECEIVED: 08/05/2014
	CHECK NO:	5168	
	NAME:	CRESSLER, DOUG PO BOX 36 JENNINGS KS 67643-0036 US	

REMARKS

This receipt was generated by the automated BLM Collections and Billing System and is a paper representation of a portion of the official electronic record contained therein.

364226

MAINTENANCE FEE PAYMENTClaimant Name: Doug CresslerAddress: Box 26City: Jennings State: Ks Zip: 67643Telephone: 1-285-628-8128

E-mail address: _____

Signature: Doug Cressler☐ Check here if this is a change of address.BLM
Date
Stamp

LINE NO.	AMC NUMBER	CLAIM/SITE NAME	COUNTY RECORDER DATA (If available)	TWP	RNG	SEC
1	364229	King Midas #10	05-0067433	7N	4W	13
2						
3						
4						
5						
6						
7						
8						
9						
10						

List additional claims on Form MCF114.

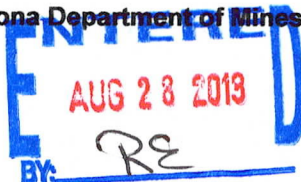
Bureau of Land Management
Arizona State Office
www.blm.gov/az/

No. of Claims: 1 x \$140 = \$280.00Check No: 4969 Init. CHReceipt No.: 2859782

For BLM Use Only

Form: MCF112
Revised July 2009

This form is available from the Arizona Department of Mines and Mineral Resources and may be reproduced.



BLM

We are relinquishing The other 2 claims

AMC	Claim	County Recorder Data	Twp RMA Sec
360763	Pharaohs Tomb #11	^{40 acres} 04-0407664	7N 3W 17
365947	Pharaohs Tomb #13	^{80 acres} 05-0710105	7N 3W 17

Doug Cressler

Box 36

Tennings Ks 67643

CERTIFIED MAIL™



7011 0470 0000 4192 1760

FIVE
DOLLARS
USA



Freedom
FOREVER

RETURN RECEIPT
REQUESTED

United States Department of The Interior
Bureau of Land Management
Land / Recreation & Planning
One N Central AVE Suite 800
PHOENIX AZ 85004 - ~~2203~~ 4427

85004442700



United States Department of the Interior
Bureau of Land Management
LANDS/RECREATION & PLANNING
ONE N CENTRAL AVE
PHOENIX, AZ 85004 -2203
Phone: 602-417-9200

Receipt

No: 2859782

Transaction #: 2945635	
Date of Transaction: 08/20/2013	
CUSTOMER:	
	DOUG CRESSLER PO BOX 36 JENNINGS,KS 67643-0036 US

LINE #	QTY	DESCRIPTION	REMARKS	UNIT PRICE	TOTAL
1	1.00	LOCATABLE MINERALS / MINING CLAIMS- NOT NEW-UNADJUD,ONE AUTH NO. ONLY / MINING CLAIM MONEY RECEIVED CASES: AMC364229/\$280.00	MAINT FEE PYMNT (1) 2014	- n/a -	280.00
TOTAL:					\$280.00

PAYMENT INFORMATION				
1	AMOUNT:	280.00	POSTMARKED:	08/16/2013
	TYPE:	CHECK	RECEIVED:	08/19/2013
	CHECK NO:	4969		
	NAME:	CRESSLER, DOUG PO BOX 36 JENNINGS KS 67643-0036 US		

REMARKS

This receipt was generated by the automated BLM Collections and Billing System and is a paper representation of a portion of the official electronic record contained therein.

AMC 360762

AMC 364229

AMC 365947

MAINTENANCE FEE PAYMENT

Claimant Name: Doug Cressler

Address: Box 36

City: Jennings State: Ks Zip: 67643

Telephone: 1-785-678-8128

E-mail address: _____

Signature: Doug Cressler

☐ Check here if this is a change of address.

RECEIVED
BLM AZ STATE OFFICE
2012 AUG 14 P 2:59
PHOENIX, ARIZONA
BLM
Date
Stamp

LINE NO.	AMC NUMBER	CLAIM/SITE NAME	COUNTY RECORDER DATA (If available)	TWP	RNG	SEC
40 acre 1	360763	Pharaoh's Tomb #11	04-0407664	7N	3W	17
40 acre 2	365947	Pharaoh's Tomb #13	05-0710105	7N	3W	17
90 acre 3	364229	King Midas #10	05-0067433	7N	4W	13
4						
5						
6						
7						
8						
9						
10						

List additional claims on Form MCF114.

Bureau of Land Management
Arizona State Office
www.blm.gov/az/

No. of Claims: 3 x \$140 = 420.00
Check No: 4709 Init. AC
Receipt No.: 2630862
For BLM Use Only

Form: MCF112
Revised July 2009

This form is available from the Arizona Department of Mines and Mineral Resources and may be reproduced.

2 - 40 acre claims
1 - 90 acre claim

\$840 balance pd \$840
11/14/12 AT

ENTERED IN COMPUTER
RE 8-22-12

Doug Cressler

Box 36

308 S Pennsylvania Ave

Jennings Ks 67643

RETURN RECEIPT
REQUESTED

CERTIFIED MAIL™



RECEIVED
JUL 14 2012
7005 3110 0001 661 4001
2012 AUG 14 P 2:57

PHOENIX, ARIZONA
United States Dept of Interior

Bureau of Land Management

One North Central Ave

Suite 800

Phoenix, AZ 85004-4427



United States Department of the Interior
Bureau of Land Management
LANDS/RECREATION & PLANNING
ONE N CENTRAL AVE
PHOENIX, AZ 85004 -2203
Phone: 602-417-9200

Receipt

No: 2630862

Transaction #: 2711359

Date of Transaction: 08/15/2012

CUSTOMER:

DOUG CRESSLER
PO BOX 36
JENNINGS,KS 67643-0036 US

LINE #	QTY	DESCRIPTION	REMARKS	UNIT PRICE	TOTAL
1	1.00	LOCATABLE MINERALS / MINING CLAIMS-NOT NEW-UNADJUD,ONE AUTH NO. ONLY / MINING CLAIM MONEY RECEIVED CASES: AMC360763/\$420.00	MAINT FEE PYMNT (3) 2013	- n/a -	420.00
TOTAL:					\$420.00

PAYMENT INFORMATION

1	AMOUNT:	420.00	POSTMARKED:	08/10/2012
	TYPE:	CHECK	RECEIVED:	08/15/2012
	CHECK NO:	4709		
	NAME:	CRESSLER, DOUG PO BOX 36 JENNINGS KS 67643-0036 US		

REMARKS

This receipt was generated by the automated BLM Collections and Billing System and is a paper representation of a portion of the official electronic record contained therein.

Note
Paying additional fees due for these claims

MAINTENANCE FEE PAYMENT

Claimant Name: Doug Cressler

Address: Box 36

City: Jennings State: Ks Zip: 67643

Telephone: 1-785-678-8128

E-mail address: _____

Signature: Doug Cressler

☐ Check here if this is a change of address.

BLM
Date
Stamp

RECEIVED
BLM AZ STATE OFFICE
2012 NOV 14 P 1:15
PHOENIX, ARIZONA

LINE NO.	AMC NUMBER	CLAIM/SITE NAME	COUNTY RECORDER DATA (If available)	TWP	RNG	SEC
1	360763	PHARAOHS TOMB #11	04-0407664	7 N	3 W	17
2	365947	PHARAOHS TOMB #13	05-0710105	7 N	3 W	17
3	364229	King Midas #10	05-0067433	7 N	4 W	13
4						
5						
6						
7						
8						
9						
10						

List additional claims on Form MCF114.

Bureau of Land Management
Arizona State Office
www.blm.gov/az/

No. of Claims: 3 x \$140 = 840
Check No: 4771 Init. MLC
Receipt No.: 2690055
For BLM Use Only

Form: MCF112
Revised July 2009

This form is available from the Arizona Department of Mines and Mineral Resources and may be reproduced.

11/21/12 AT



United States Department of the Interior

BUREAU OF LAND MANAGEMENT

Arizona State Office

One North Central Avenue, Suite 800

Phoenix, Arizona 85004-4427

www.blm.gov/az/

OCT 31 2012



In Reply Refer To:

3800 (9310) AT

AMC360762, AMC364226, AMC365947

CERTIFIED MAIL – RETURN RECEIPT REQUEST 7011 2970 0002 3234 9235

NOTICE

CRESSLER DOUG, ET AL

PO BOX 36

JENNINGS, KS 67643

This Notice Affects Those Claims
Shown in the Block Below.

AMC360763, 364229, 365947

PHARAOHS TOMB #11, (KING MIDAS #10) PHARAOHS TOMB #13

Keep

2013 Maintenance Fees - Additional Fees Required

Your maintenance fee payment for the 2013 assessment year, in the amount of \$140 per claim, for the placer claims listed above, has been received and is insufficient. **The total due on your claim(s) is: \$840.**

In accordance with the Consolidated Appropriations Act of 2012, Public Law 112-74 (125 Stat 1047), and FR44155-44158 (2012) Congress changed the way maintenance fees for placer mining claims are assessed. Instead of charging the maintenance fee on a per-claim basis, Congress stated that the fee, which is currently \$140, will be assessed on each 20 acre parcel of a placer claim or portion thereof.

Insufficient payment of the annual maintenance fee for the 2013 assessment year is a curable defect. **Therefore you are required to do one of the following within 30 days of receipt of this notice or your claim(s) will be declared forfeited:** 1) submit additional fees of \$140 per 20-acres or portion thereof based on the full acreage of the claim, or 2) amend the claim(s) to reduce the acres so a lesser fee is due and submit any additional fees due; or 3) relinquish the claim(s) in their entirety, in which case BLM will refund the maintenance fees you have already paid for the 2013 assessment year.

If you choose to amend the claims to reduce the acres, you must submit an amended location notice for each claim, with an accurate description and dimensions of the reduced claim, along with a map depicting the reduced claim, and a \$10 processing fee per amendment. An amendment must also be recorded at the county. If the amended claim contains more than 20 acres, calculate the additional fees due and submit those fees with the amendment(s).

Copy

560

Please include your Arizona Mining Claim (AMC) serial number(s) and claim name(s) when submitting the additional fees, and note that you are paying additional fees due. If additional information is required, please contact Amy Thrower at 602-417-9334.

Rebecca Heick

Rebecca Heick
Group Administrator
Lands and Minerals

RECEIVED
BLM AZ STATE OFFICE
2012 NOV 14 P 1:15
PHOENIX, ARIZONA


Copy

Doug Cressler

Box 36

Jennings Ks 67643

CERTIFIED MAIL™



7009 3410 0000 5768 9078

UNITED STATES

DEPARTMENT OF THE INTERIOR



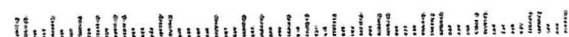
BUREAU OF LAND MANAGEMENT

ARIZONA STATE OFFICE

IN. CENTRAL AVE SUITE 800

PHOENIX AZ 85004-4427

850044427 0041



RECEIVED
BLM AZ STATE OFFICE
2012 NOV 14 12:53
RETURN RECEIPT
REQUESTED
PHOENIX, ARIZONA

United States Department of the Interior

Bureau of Land Management

LANDS/RECREATION & PLANNING

ONE N CENTRAL AVE

PHOENIX, AZ 85004 -2203

Phone: 602-417-9200

Receipt

No:

2690055

Transaction #: 2771693

Date of Transaction: 11/15/2012

CUSTOMER:

DOUG CRESSLER
PO BOX 36
JENNINGS, KS 67643-0036 US

LINE #	QTY	DESCRIPTION	REMARKS	UNIT PRICE	TOTAL
1	1.00	LOCATABLE MINERALS / MINING CLAIMS-NOT NEW-UNADJUD, ONE AUTH NO. ONLY / MINING CLAIM MONEY RECEIVED CASES: AMC360763/\$840.00	ADDITIONAL MAINT FEES 2013/3	- n/a -	840.00
TOTAL:					\$840.00

PAYMENT INFORMATION

1	AMOUNT:	840.00	POSTMARKED:	11/08/2012
	TYPE:	CHECK	RECEIVED:	11/15/2012
	CHECK NO:	4771		
	NAME:	CRESSLER, DOUG PO BOX 36 JENNINGS KS 67643-0036 US		

REMARKS

This receipt was generated by the automated BLM Collections and Billing System and is a paper representation of a portion of the official electronic record contained therein.

AMC 360762

AMC 365947

AMC 364226

MAINTENANCE FEE PAYMENT

Claimant Name: Doug CresslerAddress: Box 36City: Jennings State: KS Zip: 67643Telephone: 1-785-678-2292

E-mail address: _____

Signature: Doug Cressler☐ Check here if this is a change of address.BLM
Date
Stamp

PHOENIX, ARIZONA

2011 AUG 15 A 7:43

RECEIVED
BLM AZ STATE OFFICE

LINE NO.	AMC NUMBER	CLAIM/SITE NAME	COUNTY RECORDER DATA (If available)	TWP	RNG	SEC
1	360763	Pharaoh's Tomb #11	04-0407664	7N	3W	17
2	365947	Pharaoh's Tomb #13	05-0710105	7N	3W	17
3	364229	King Midas #10	05-0067433	7N	4W	13
4						
5						
6						
7						
8						
9						
10						

List additional claims on Form MCF114.

Bureau of Land Management
Arizona State Office

www.blm.gov/az/

No. of Claims: 3 x \$140 = \$420.00Check No: 4468 Init. ACJReceipt No.: 2404650

For BLM Use Only

Form: MCF112

Revised July 2009

This form is available from the Arizona Department of Mines and Mineral Resources and may be reproduced.

AUG 23 2011 Cm

Darrell Dee Davi

P.O. Box 24

Jennings KS 67643

Cell Phone 785-678-7086

Email muzzleloader_67643@yahoo.com

RECEIVED
BLM AZ STATE OFFICE

2011 AUG 15 A 7:43

PHOENIX, ARIZONA

United States Department of the Interior
Bureau of Land Management
LANDS/RECREATION & PLANNING
ONE N CENTRAL AVE
PHOENIX, AZ 85004 -2203
Phone: 602-417-9200

Receipt

No: 2404650

Transaction #: 2479895	
Date of Transaction: 08/15/2011	
CUSTOMER:	
	DOUG CRESSLER PO BOX 36 JENNINGS,KS 67643-0036 US

LINE #	QTY	DESCRIPTION	REMARKS	UNIT PRICE	TOTAL
1	1.00	LOCATABLE MINERALS / MINING CLAIMS-NOT NEW-UNADJUD,ONE AUTH NO. ONLY / MINING CLAIM MONEY RECEIVED CASES: AMC360763/\$420.00	MAINT FEE PYMNT (3) 2012	- n/a -	420.00
TOTAL:					\$420.00

PAYMENT INFORMATION				
1	AMOUNT:	420.00	POSTMARKED:	08/11/2011
	TYPE:	CHECK	RECEIVED:	08/15/2011
	CHECK NO:	4468		
	NAME:	CRESSLER, DOUG PO BOX 36 JENNINGS KS 67643-0036 US		

REMARKS

This receipt was generated by the automated BLM Collections and Billing System and is a paper representation of a portion of the official electronic record contained therein.


Doug Cressler
Box 36
Jennings KS 67643

CERTIFIED MAIL™



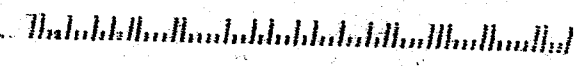
7005 3110 0001 6351 3783

United States Department of Interior
Bureau of Land Management
One North Central Ave Suite 800
Phoenix, AZ 85004-4427



RECEIVED
POST OFFICE
JUL 22 P 2:35
PHOENIX ARIZONA
**RETURN RECEIPT
REQUESTED**

8500434427



AMC 360 762

365 947

364226

MAINTENANCE FEE PAYMENT

Claimant Name: Doug CresslerAddress: Box 36City: Jennings State: Ks Zip: 67643Telephone: 1-785-678-2896

E-mail address: _____

Signature: Doug Cressler☒ Check here if this is a change of address.Address Updated - AUG 04 2010 ^{AB}8/4/10 9:35A
Spoke with
Betty to
update PO
Box #.
for Doug.BLM
Date
Stamp

PHOENIX, ARIZONA

2010 JUL 16 A 7:40

RECEIVED
BLM AZ STATE OFFICE

LINE NO.	AMC NUMBER	CLAIM/SITE NAME	COUNTY RECORDER DATA (If available)	TWP	RNG	SEC
1	360763	Pharaoh's Tomb #11	04-0407664	7N	3W	17
2	365947	Pharaoh's Tomb #13	05-0710105	7N	3W	17
3	364229	King Midas #10	05-0067433	7N	4W	13
4						
5	ENTERED INTO COMPUTER					
6						
7						
8		AUG 04 2010 ^{AB}				
9						
10						

List additional claims on Form MCF114.

Bureau of Land Management
Arizona State Office

www.blm.gov/az/

No. of Claims: 3

x \$140 =

420.00

Check No: _____

Init. SPCReceipt No.: 2174493

For BLM Use Only

Form: MCF112

Revised July 2009

This form is available from the Arizona Department of Mines and Mineral Resources and may be reproduced.

United States Department of the Interior
Bureau of Land Management
LANDS/RECREATION & PLANNING
ONE N CENTRAL AVE
PHOENIX, AZ 85004 -2203
Phone:

Receipt

No: 2174493

Transaction #: 2243999		ENTERED INTO COMPUTER
Date of Transaction: 07/21/2010		
CUSTOMER:	DOUG CRESSLER PO BOX 36 JENNINGS, KS 67643-0036 US	
		AUG 04 2010 <i>nc</i>

LINE #	QTY	DESCRIPTION	REMARKS	UNIT PRICE	TOTAL
1	1.00	LOCATABLE MINERALS / MINING CLAIMS-NOT NEW-UNADJUD, ONE AUTH NO. ONLY / MINING CLAIM MONEY RECEIVED CASES: AMC360763/\$420.00	MAINT-3	- n/a -	420.00
TOTAL:					\$420.00

PAYMENT INFORMATION			
1	AMOUNT:	420.00	POSTMARKED: N/A
	TYPE:	CHECK	RECEIVED: 07/16/2010
	CHECK NO:	4247	
	NAME:	CRESSLER, DOUG PO BOX 36 JENNINGS KS 67643-0036 US	

REMARKS

This receipt was generated by the automated BLM Collections and Billing System and is a paper representation of a portion of the official electronic record contained therein.

Customer Name Update Screen

System ID:MC

Name: CRESSLER DOUG

Lookup

Proprietor #: 2230410

Renumber To:

Category: P - PRIVATE

Address: PO BOX 36

City: JENNINGS

State: KS

Zip: 676430036

8-4-10
ENTERED INTO COMPUTER
Address Updated ps

Save

Save/Override DataFlux

Delete

Renumber

Customer details successfully saved for Customer Id 2230410

AMC 364226

365947

Amy Bunda at 602-417-9334.

Patrick Madigan

Patrick Madigan
Group Administrator
Renewable and Mineral Resources Group

RECEIVED
BLM AZ STATE OFFICE
2009 OCT 21 P 1:5
PHOENIX, ARIZONA

(\$15.00 per claim)

Annual Maintenance fee for 2010 assessment year.

AMC Number

Claim Name

County Data

360763

Pharaoh's Tomb # 11

04-0407664

TWP Rng Sec

7N 3W 17

Paid

AMC Number

Claim Name

County Data

365947

Pharaoh's Tomb # 13

05-0710105

TWP Rng Sec

7N 3W 17

AMC Number

Claim Name

County Data

364229

King Midas # 10

05-0067433

TWP Rng Sec

7 4 13

CK 4129 REC 2022477
\$30.00





United States Department of the Interior

BUREAU OF LAND MANAGEMENT

Arizona State Office

One North Central Avenue, Suite 800

Phoenix, Arizona 85004-4427

www.blm.gov/az/



In Reply Refer To:

3800 (9330) AB

AMC364226, AMC365947

October 9, 2009

CERTIFIED MAIL – RETURN RECEIPT REQUESTED 7008 2810 0000 6281 4298

NOTICE

CRESSLER DOUG

BOX 45

JENNINGS, KS 67643

This Notice Affects Those Claims
Shown in the Block Below.

AMC364229, 365947

KING MIDAS #10, PHARAOH'S TOMB #13

Additional Fees Required

Your maintenance fee payment for the 2010 assessment year, in the amount of \$125.00 per claim, for the claims listed above, has been received.

In accordance with 30 U.S.C. 28j(c) and 74 FR 30959-30962 (2009), the maintenance fee for mining claims has increased from \$125.00 per claim to \$140.00 per claim. Insufficient payment of the annual maintenance fee for the 2010 assessment year is a curable defect. Therefore you are required to submit a supplemental payment in the amount of \$15.00 per claim within 30 days of receipt of this notice or your claim(s) will be declared forfeited.

Please include your Arizona Mining Claim (AMC) serial number(s) and claim name(s) when submitting the additional fees. If additional information is required, please contact

RECEIVED
BLM ARIZONA
2009 OCT 21 P 1:57

United States Department of the Interior
Bureau of Land Management
BUSINESS & SUPPORT SVCS DIV
ONE N CENTRAL AVE SUITE 800
PHOENIX, AZ 85004 -4427
Phone: (602) 417-9200

Receipt

No: 2022477

Transaction #: 2087491**Date of Transaction:** 10/21/2009

CUSTOMER: DOUG CRESSLER
PO BOX 36
JENNINGS, KS 67643-0036 US

LINE #	QTY	DESCRIPTION	REMARKS	UNIT PRICE	TOTAL
1	1.00	LOCATABLE MINERALS / MINING CLAIMS-NOT NEW-UNADJUD, ONE AUTH NO. ONLY / MINING CLAIM MONEY RECEIVED CASES: AMC365947/\$30.00	2010 MAINT SUPPLEMENT (2)	- n/a -	30.00
TOTAL:					\$30.00

PAYMENT INFORMATION			
1	AMOUNT:	30.00	POSTMARKED: N/A
	TYPE:	CHECK	RECEIVED: 10/21/2009
	CHECK NO:	4129	
	NAME:	CRESSLER, DOUG PO BOX 36 JENNINGS KS 67643-0036 US	

REMARKS

This receipt was generated by the automated BLM Collections and Billing System and is a paper representation of a portion of the official electronic record contained therein.

Doug Cressler

Box 36

Jennings Ks 67643

CERTIFIED MAIL™



7005 3110 0001 6351 1000

UNITED STATES



DEPARTMENT OF THE INTERIOR

Bureau of Land Management

Arizona State office

ONE N. Central Avenue Suite 800

Phoenix AZ 85004-4427

8500484427



PHOENIX, ARIZONA

2009 OCT 19 P 3

BLM AZ

Doug Cressler
Box 36
Jennings Ks 67643

CERTIFIED MAIL™



7005 3110 0001 6351 1000

UNITED STATES

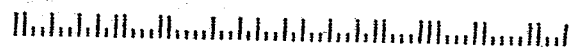


DEPARTMENT OF THE INTERIOR

Bureau of Land Management

Arizona State Office
ONE N. Central Avenue Suite 800
Phoenix AZ 85004-4427

8500434427



PHOENIX, ARIZONA
2009 OCT 19 PM 3


BLM AZ WTB

AMC 360762
365947
364229

MAINTENANCE FEE PAYMENT

Claimant Name: Doug Cressler
Address: Box 36
City: Jennings State: Ks Zip: 67643
Telephone: 785-678-2226
E-mail address: _____
Signature: Doug Cressler

☒ Check here if this is a change of address.



LINE NO.	AMC NUMBER	CLAIM/SITE NAME	COUNTY RECORDER DATA (If available)	TWP	RNG	SEC
1	360763	Pharaoh's Tomb #11	04-0407664	7N	3W	17
2	365947	Pharaoh's Tomb #13	05-0710105	7N	3W	17
3	364229	King Midas #10	05-0067433	7N	4W	13
4						
5						
6						
7						
8						
9						
10						

List additional claims on Form MCF114.

Bureau of Land Management
Arizona State Office
www.az.blm.gov

No. of Claims: 3 x \$100 = 375.00
Payment Type: 4077 Init. SPK
Receipt No.: 1941037
For BLM Use Only

Form: MCF112
Revised June 2005

This form is available from the Arizona Department of Mines and Mineral Resources and may be reproduced.

ENTERED INTO COMPUTER
7/27/09 D99

United States Department of the Interior
Bureau of Land Management
BUSINESS & SUPPORT SVCS DIV
ONE N CENTRAL AVE SUITE 800
PHOENIX, AZ 85004 -4427
Phone: (602) 417-9200

Receipt

No: 1961027

Transaction #: 2024771

Date of Transaction: 07/21/2009

CUSTOMER: DOUG CRESSLER
PO BOX 45
JENNINGS, KS 67643-0045 US

LINE #	QTY	DESCRIPTION	REMARKS	UNIT PRICE	TOTAL
1	1.00	LOCATABLE MINERALS / MINING CLAIMS-NOT NEW-UNADJUD, ONE AUTH NO. ONLY / MINING CLAIM MONEY RECEIVED CASES: AMC360763/\$375.00	MAINT	- n/a -	375.00
TOTAL:					\$375.00

PAYMENT INFORMATION					
1	AMOUNT:	375.00		POSTMARKED:	07/13/2009
	TYPE:	CHECK		RECEIVED:	07/17/2009
	CHECK NO:	4077			
	NAME:	CRESSLER, DOUG PO BOX 45 JENNINGS KS 67643-0045 US			

REMARKS

FEES INCREASED TO \$140. SHORT PAID BY \$45.00.

This receipt was generated by the automated BLM Collections and Billing System and is a paper representation of a portion of the official electronic record contained therein.

360762

365947

364226

MAINTENANCE FEE PAYMENT

Claimant Name: Doug CresslerAddress: Box 45City: Jennings State: Ks Zip: 67643Telephone: 785-678-2296E-mail address: mvzzleloader_67643@yahoo.comSignature: Doug Cressler☐ Check here if this is a change of address.BLM
Date
Stamp

PHOENIX, ARIZONA

JUL 25 A 7:15

JUL 25 A 7:15

LINE NO.	AMC NUMBER	CLAIM/SITE NAME	COUNTY RECORDER DATA (If available)	TWP	RNG	SEC
1	360763	Pharaoh's Tomb #11	04-0407664	7N	3W	17
2	365947	Pharaoh's Tomb #13	05-0710105	7N	3W	17
3	364229	King Midas #10	05-0067433	7N	4W	13
4	ENTERED INTO COMPUTER AUG 06 2008					
5						
6						
7						
8						
9						
10						

List additional claims on Form MCF114.

Bureau of Land Management
Arizona State Office
www.az.blm.govNo. of Claims: 3 x \$100 = 375.00Payment Type: 3900 Init. SB8Receipt No.: 1748458

For BLM Use Only

Form: MCF112
Revised June 2005

This form is available from the Arizona Department of Mines and Mineral Resources and may be reproduced.

United States Department of the Interior
Bureau of Land Management
BUSINESS & SUPPORT SVCS DIV
ONE N CENTRAL AVE SUITE 800
PHOENIX, AZ 85004 -4427
Phone: (602) 417-9200

Receipt

No: 1748452

ENTERED INTO COMPUTER

Transaction #: 1805646

Date of Transaction: 07/25/2008

AUG 06 2008

pb verified =

CUSTOMER: DOUG CRESSLER
BOX 45
JENNINGS, KS 67643

LINE #	QTY	DESCRIPTION	REMARKS	UNIT PRICE	TOTAL
1	1.00	LOCATABLE MINERALS / MINING CLAIMS-NOT NEW-UNADJUD, ONE AUTH NO. ONLY / MINING CLAIM MONEY RECEIVED (455) CASES: AMC360763/\$375.00	MAINT 2009	- n/a -	375.00
TOTAL:					\$375.00

PAYMENT INFORMATION					
1	AMOUNT:	\$375.00		POSTMARKED:	7/21/08 0:00
	TYPE:	CHECK		RECEIVED:	07/25/2008
	CHECK NO:	3900			
	NAME:	CRESSLER, DOUG BOX 45 JENNINGS KS 67643			

REMARKS

This receipt was generated by the automated BLM Collections and Billing System and is a paper representation of a portion of the official electronic record contained therein.

MAINTENANCE FEE WAIVER CERTIFICATION

SEE INSTRUCTIONS ON REVERSE

FORM APPROVED
OMB NO. 1004-0114
Expires: February 28, 2010

1. This small miner waiver is filed for the assessment year beginning at noon on September 1, 2007 and ending at noon on September 1, 2008.
2. The undersigned and all related parties owned ten or fewer mining claims, mill, or tunnel sites located and maintained on Federal lands in the United States of America on September 1, 2007.
3. The undersigned have performed the assessment work **required by law** for each mining claim listed **prior to filing this waiver** and understand that by filing this form; an affidavit of assessment work **must** be recorded by the December 30th following the filing of this waiver.
4. The undersigned understand that if the assessment work obligation has not yet come due under 30 U.S.C. 28 (for those claims in their first assessment year only); a notice of intent to hold reciting this condition **must** be recorded by the December 30th following the filing of this waiver.
5. The undersigned understand that mill and tunnel sites may also be listed upon this waiver and be waived from payment of the maintenance fee; and that a notice of intent to hold for these sites is required to be recorded by the December 30th immediately following the filing of this waiver.
6. The undersigned understand and acknowledge that pursuant to 43 U.S.C. 1212 and 18 U.S.C. 1001; the filing or recording of a false, fictitious, or fraudulent document with the Bureau of Land Management may result in a fine of up to \$250,000, a prison term not to exceed five years, or both.
7. The mining claims, mill or tunnel sites for which this waiver from payment of the maintenance fees is requested are:

CLAIM OR SITE NAME	BLM RECORDATION SERIAL NUMBER
1. <u>Nugget Shooter #1</u>	<u>AMC 358 798</u>
2. <u>Golden Blue #1</u>	<u>AMC 383 181</u>
3. <u>Monarch #1</u>	<u>AMC 382 069</u>
4. <u>Monarch #2</u>	<u>AMC 382 070</u>
5. <u>Pechan Camp #4</u>	<u>AMC 374 747</u>
6. <u>Pechan Camp #5</u>	<u>AMC 374 746</u>
7. <u>Anderson Gold Mill #1</u>	<u>AMC 364 226</u>
8. <u>Lucky 13</u>	<u>AMC 369 026</u>
9. <u>Yoink! #1</u>	<u>AMC 364 610</u>
10. <u>Blue Unicorn #1</u>	<u>AMC 364 608</u>

The owner(s) (claimants) of the above mining claims and sites are:

Devin Bigelow
(Owner's Name - Please Print)

P.O. Box 965
(Street or P.O. Box)

Wittmann AZ 85361
(City) (State) (Zip Code)

Devin Bigelow
(Owner's Signature)

(Owner's Name - Please Print)

(Street or P.O. Box)

(City) (State) (Zip Code)

(Owner's Signature)

(Owner's Name - Please Print)

(Street or P.O. Box)

(City) (State) (Zip Code)

(Owner's Signature)

(Continued on page 2)

waiver denied. Information requested regarding claim ownership and control. No info received therefore waiver denied, claims closed.

ENTERED INTO COMPUTER

10/19/07 AB

10/1/08

Amc 382066
~~358798~~
358798
383179
~~383179~~

(693)
374746
364226
369024
364608

(Owner's Name - Please Print)

(Owner's Signature)

(Street or P.O. Box)

(City)

(State)

(Zip Code)

(Owner's Name - Please Print)

(Owner's Signature)

(Street or P.O. Box)

(City)

(State)

(Zip Code)

(Owner's Name - Please Print)

(Owner's Signature)

(Street or P.O. Box)

(City)

(State)

(Zip Code)

(Owner's Name - Please Print)

(Owner's Signature)

(Street or P.O. Box)

(City)

(State)

(Zip Code)

INSTRUCTIONS

1. This certification is made under the provisions of § 1744 of Title 43 and § 28-28k of Title 30 of the United States Code; and the regulations thereunder (43 CFR Part 3830).
2. The claimant(s) must fill in the dates in paragraph 1 for the beginning and ending of the assessment year for which this waiver is sought.
3. The claimant(s) must fill in the date in paragraph 2 for the beginning of the assessment year for which this waiver is sought.
4. All claim and site names and Bureau of Land Management (BLM) serial numbers must be listed for the mining claims, mill sites, and tunnel sites for which the waiver is sought.
5. All owners of the mining claims, mill sites, and tunnel sites and their addresses must be given.
6. This waiver form must be signed by all the claimants or their designated agent, in original form. If an agent is designated, a notarized designation of agent, signed by all of the claimants with proper address given, must be submitted with this waiver.
7. This form must be filed no later than September 1st for the upcoming assessment year in the BLM State Office where the mining claims or sites are recorded, or the waiver cannot be granted by the BLM. (Example: to obtain a waiver for the assessment year 2000, which begins at noon on September 1, 1999, you must qualify for and file for a waiver no later than September 1, 1999, in the proper BLM State Office).
8. For all mining claims which require assessment work, you must record an affidavit of labor on or before the December 30th immediately following the filing of this waiver. For all other mining claims or sites waived, you must record a notice of intent to hold on or before the December 30th immediately following the filing of this waiver.
9. Mill and tunnel sites may also be listed upon this waiver and be waived from payment of the maintenance fee. A notice of intent to hold for these sites is required to be filed by the December 30th following the filing of this waiver.

NOTICE/BURDEN HOURS STATEMENT

The Privacy Act of 1974, as amended, and the regulation in 43 CFR 2.48(d) provide that you be furnished the following information in connection with the information required by this certification of waiver from rental fees.

AUTHORITY: 30 U.S.C. 28-28k; 43 U.S.C. 1201, 1457, 1740, and 1744; and 43 CFR 3830.

PRINCIPLE PURPOSE: This information is to be used to verify that the owner(s) (claimants) of a mining claim has complied with 30 U.S.C. 28f and is entitled to perform assessment work in lieu of paying the maintenance fee for the mining claims listed on this form.

ROUTINE USE: (1) Adjudication of the claimant(s) certification of waiver from paying the maintenance fee otherwise required by 30 U.S.C. 28f. (2) Disclosure may be made to appropriate Federal agencies when location is made within the agency's geographic area of responsibility. (3) Information from the record and/or the record will be transferred to the appropriate Federal, State, or local agency, or a member of the public in response to a specific request for pertinent information. (4) Information may also be provided to the Department of Justice or in a proceeding before a court or adjudicative body, or to Federal, State, local or foreign agencies when needed for enforcement of civil or criminal codes or applicable regulations concerning title rights upon the public land.

EFFECT OF NOT PROVIDING INFORMATION: Disclosure of this information is required by 30 U.S.C. 28f and 43 CFR Part 3830 for those qualified claimants wishing to take the small miner waiver allowed. Failure to supply the information required in this form to support the claimants certification of waiver from payment of the otherwise required maintenance fees will result in the waiver being disallowed and the mining claims subject to forfeiture by BLM under 30 U.S.C. 28i.

The Paperwork Reduction Act of 1995 requires us to inform you that:

This information is being collected to allow the BLM to determine if you qualify for a waiver from the payment of \$100 per mining claim or site maintenance fee established in 30 U.S.C. 28f and the implementing regulations at 43 CFR 3830. A response to this request is required in accordance with the statute to obtain your benefit.

BLM would like you to know that you do not have to respond to this, or any other Federal agency-sponsored information collection unless it displays a currently valid OMB control number.

Public reporting burden for this form is estimated to average 20 minutes (.33 hours) per response, including time to review instructions, gathering and maintaining data, and completing and reviewing the form. Direct comments regarding this burden estimate, or any other aspect of this form, to the U.S. Department of the Interior, Bureau of Land Management, (1004-0114) Bureau Information Collection Clearance Office (WFO-430) Mail Stop 401 LS, 1849 C St. N.W., Washington, D.C. 20240.

FOR OFFICIAL USE ONLY

RECEIVED
B.L.M. AZ STATE OFFICE

Amc 360762

364226

365947

MAINTENANCE FEE PAYMENT

Claimant Name: Darrell Dee Davis

Address: Box 24

City: Jennings State: KS Zip: 67643

Telephone: 785-678-2689

E-mail address: muzzleloader_67643@yahoo.com

Signature: Darrell Dee Davis

☐ Check here if this is a change of address.

BLM Date Stamp	PHOENIX, ARIZONA	2007 AUG 23 A 8:12	RECEIVED BLM, AZ STATE OFFICE
----------------------	------------------	--------------------	----------------------------------

LINE NO.	AMC NUMBER	CLAIM/SITE NAME	COUNTY RECORDER DATA (If available)	TWP	RNG	SEC
1	360763	Pharaoh's Tomb #11	04-0407664	7N	3W	17
2	365947	Pharaoh's Tomb #13	05-0710105	7N	3W	17
3	364229	King Midas #10	05-0067433	7N	4W	13
4						
5						
6						
7						
8						
9						
10						

List additional claims on Form MCF114.

Bureau of Land Management
Arizona State Office
www.az.blm.gov

No. of Claims: <u>3</u> x \$100 = <u>315.00</u>
Payment Type: <u>Check</u> Init. <u>SPB</u>
Receipt No.: <u>1551221</u>
For BLM Use Only

Form: MCF112
Revised June 2005

This form is available from the Arizona Department of Mines and Mineral Resources and may be reproduced.

United States Department of the Interior
Bureau of Land Management
BUSINESS & SUPPORT SVCS DIV
ONE N CENTRAL AVE SUITE 800
PHOENIX, AZ 85004 -4427
Phone: (602) 417-9200

Receipt

No:

1551221

Transaction #: 1602740

Date of Transaction: 08/23/2007

ENTERED INTO COMPUTER

SEP 20 2007 PB + VERIFIED

CUSTOMER: DARRELL DAVIS
PO BOX 24
JENNINGS, KS 67643

LINE #	QTY	DESCRIPTION	REMARKS	UNIT PRICE	TOTAL
1	1.00	LOCATABLE MINERALS / MINING CLAIMS-NOT NEW-UNADJUD, ONE AUTH NO. ONLY / MINING CLAIM MONEY RECEIVED (455) CASES: AMC360763/\$375.00	MAINT 2008 (3)	- n/a -	375.00
TOTAL:					\$375.00

PAYMENT INFORMATION				
1	AMOUNT:	\$375.00	POSTMARKED:	8/20/07 0:00
	TYPE:	CHECK	RECEIVED:	08/23/2007
	CHECK NO:	5147		
	NAME:	DAVIS, DARRELL PO BOX 24 JENNINGS KS 67643		

REMARKS


This receipt was generated by the automated BLM Collections and Billing System and is a paper representation of a portion of the official electronic record contained therein.

AMC 367359 RE
 362913
 362774
 364228

MAINTENANCE FEE PAYMENT

Claimant Name: JOHN WOODWARD
 Address: 1925 SE BIDWELL ST.
 City: PORTLAND State: OR Zip: 97202
 Telephone: (503) 236-3739
 E-mail address: _____
 Signature: [Signature]

☐ Check here if this is a change of address.



LINE NO.	AMC NUMBER	CLAIM/SITE NAME	COUNTY RECORDER DATA (If available)	TWP	RNG	SEC
1	362774	KING MIDAS #2				
2	364228	BLUE EMPRESS #2				
3	362915	KING MIDAS #3				
4	367359	BLUE EMPRESS #2				
5	367360	KING MIDAS #2				
6	367361	KING MIDAS #3				
7						
8						
9						
10						

List additional claims on Form MCF114.

Bureau of Land Management
 Arizona State Office
www.az.blm.gov

No. of Claims: _____ x \$125 = _____
 Check No: _____ Init. _____
 Receipt No.: _____
 For BLM Use Only

Form: MCF112
 Revised July 2005

This form is available from the Arizona Department of Mines and Mineral Resources and may be reproduced.

United States Department of the Interior
Bureau of Land Management
 BUSINESS & SUPPORT SVCS DIV
 ONE N CENTRAL AVE SUITE 800
 PHOENIX, AZ 85004 -4427
 Phone: (602) 417-9200

Receipt

No: 1541208

Transaction #: 1592547	
Date of Transaction: 08/10/2007	
CUSTOMER:	JOHN WOODWARD 1925 SE BIDWELL ST PORTLAND, OR 97202

LINE #	QTY	DESCRIPTION	REMARKS	UNIT PRICE	TOTAL
1	1.00	LOCATABLE MINERALS / MINING CLAIMS- NOT NEW-UNADJUD, ONE AUTH NO. ONLY / MINING CLAIM MONEY RECEIVED (455) CASES: AMC362774/\$750.00	MAINT 2008/6	- n/a -	750.00
TOTAL:					\$750.00

PAYMENT INFORMATION			
1	AMOUNT:	\$750.00	POSTMARKED: 8/6/07 0:00
	TYPE:	CHECK	RECEIVED: 08/10/2007
	CHECK NO:	1021	
	NAME:	WOODWARD, JOHN A 1925 SE BIDWELL ST PORTLAND OR 97202	

REMARKS

This receipt was generated by the automated BLM Collections and Billing System and is a paper representation of a portion of the official electronic record contained therein.

2007 AUG 24 A 8:52
 ARIZONA
 STATE OFFICE
 PHOENIX, ARIZONA
 BUREAU OF
 LAND MANAGEMENT
<http://cbs.blm.gov/cblm/cbs/order>

ARIZONA
 STATE OFFICE
 PHOENIX, ARIZONA

2007 AUG 24 A 8:52

RECEIVED
 BUREAU OF
 LAND MANAGEMENT

8/10/2007

07 Arizona Claims
Maintenance Fee Payment

AMC #

Name :

Placer { 362774
364228
362915
Load { 367359
367360
367361

King Midas #
Blue Empres
King Midas
Blue Empres
King Midas
King Midas

AMC 362774

AMC 364226

AMC 362913

AMC 367359

Total by check

Please send appropriate
as required. Thank's for
attention.

J Woodward
J Woodward
1925 Bidler
Portland, C
503 2363

ARIZONA
STATE OFFICE
PHOENIX, ARIZONA

2007 AUG 10 P 1:09

RECEIVED
BUREAU OF
LAND MANAGEMENT

RE 8/17/07

United States Department of the Interior
Bureau of Land Management
 BUSINESS & SUPPORT SVCS DIV
 ONE N CENTRAL AVE SUITE 800
 PHOENIX, AZ 85004 -4427
 Phone: (602) 417-9200

Receipt

No: 1541208

Transaction #: 1592547	
Date of Transaction: 08/10/2007	
CUSTOMER:	JOHN WOODWARD 1925 SE BIDWELL ST PORTLAND,OR 97202

LINE #	QTY	DESCRIPTION	REMARKS	UNIT PRICE	TOTAL
1	1.00	LOCATABLE MINERALS / MINING CLAIMS- NOT NEW-UNADJUD,ONE AUTH NO. ONLY / MINING CLAIM MONEY RECEIVED (455) CASES: AMC362774/\$750.00	MAINT 2008/6	- n/a -	750.00
TOTAL:					\$750.00

PAYMENT INFORMATION			
1	AMOUNT:	\$750.00	POSTMARKED: 8/6/07 0:00
	TYPE:	CHECK	RECEIVED: 08/10/2007
	CHECK NO:	1021	
	NAME:	WOODWARD, JOHN A 1925 SE BIDWELL ST PORTLAND OR 97202	

REMARKS

This receipt was generated by the automated BLM Collections and Billing System and is a paper representation of a portion of the official electronic record contained therein.

When Recorded Return Document to:

☐ Check here is this is a change of address.

Telephone: _____

E-mail address: _____

AMC 364226

AMC 367877

AMC 358798

AMC 369024

AMC 364608

AMC 372018

AMC 358555

AMC 360182

AMC 359141

AMC 356911

AMC 363187

AMC 363168

AMC 370898

AMC 366220

AMC 371754

AMC 58068

AMC 364387

AMC 365042

AMC 372018

AMC 370898

AMC 370102

AMC 369048

AMC 367671

AFFIDAVIT OF PERFORMANCE OF ANNUAL WORK

1. State of Arizona, County of Maricopa & Yavapai ss:

2. I (Name) Ted Bigelow

3. Reside at (Address) P.O. Box 323

BLM
Date
Stamp

PHOENIX, ARIZONA

2006 DEC 18 P 2:58

RECEIVED
B.L.M. AZ STATE OFFICE

City Wittmann County Maricopa

State AZ Zip 85361 being duly sworn, depose and say that I am a citizen of the United States, more than eighteen years of age, and that all of the facts set forth in this affidavit, subject to the provisions and penalties of 18 U.S.C. 1001 pertaining to the filing of false, fictitious, or fraudulent statements with the United States, are true and correct according to the best of my knowledge, information and belief.

4. Owner's name and address (if not shown in Items 1-3 above). Evan Savage,
5904 W. Monte Cristo Ave, Glendale, AZ 85306

5. That I am personally acquainted with the mining claim(s). The work and improvements were made by and at the expense of the owner(s) of said claim(s). Said contiguous group of claims, listed on this document, are situated in the

San Domingo (optional) Mining District; Maricopa & Yavapai County, Arizona.

Line No.	AMC NUMBER	CLAIM/SITE NAME	COUNTY RECORDER DATA (If available)	TWP	RNG	SEC
1	367672	Rainbows End #6		7N	3W	7
2						
3						
4						
5						
6						

Form: MCF108

Revised June 2005

Page 1 of 2

RE 1/18/07

BLM
Date
Stamp

7						
8						
9						
10						

6. That between the dates starting at 12 o'clock noon on September 1, 2005 and ending at 12 o'clock noon on September 1, 2006 at least \$ 100.00 dollars worth of work and improvements were done and performed upon said claim(s) or upon one or more of a contiguous group of claims for the benefit of all, wholly or partly outside of a contiguous group of claims for the benefit of all, not including the location work.

7. That the following persons were employed to perform the work and improvements described herein: _____

Myself, Devin Bigelow, Cameron Bigelow, Megan Bigelow

8. That the work and improvements performed were: road improvements, mining, testing, reclamation


9. Dated: 12/18/06 Signature: [Signature]

SUBSCRIBED AND SWORN TO before me, a Notary Public, this 18th day of December 2006

By: [Signature]

Notary Public D.W. Conrad

My Commission Expires MARCH 3, 2009



Bureau of Land Management
Arizona State Office
www.az.blm.gov

No. of Claims:	<u>1</u>	x \$10=	<u>10.00</u>
Check No.:	_____	Init.	<u>[Signature]</u>
Receipt No.:	<u>141153</u>		
For BLM Use Only			

When Recorded Return Document to:

☐ Check here if this is a change of address.

Telephone: _____

E-mail address: _____

AFFIDAVIT OF PERFORMANCE OF ANNUAL WORK

1. State of Arizona, County of Maricopa ss: _____

2. I (Name) Ted Bigelow

3. Reside at (Address) P.O. Box 323

City Wittmann County Maricopa


State AZ Zip 85301 being duly sworn, depose and say that I am a citizen of the United States, more than eighteen years of age, and that all of the facts set forth in this affidavit, subject to the provisions and penalties of 18 U.S.C. 1001 pertaining to the filing of false, fictitious, or fraudulent statements with the United States, are true and correct according to the best of my knowledge, information and belief.

4. Owner's name and address (If not shown in Items 1-3 above). Evan Savage,
5904 W. Monte Cristo Ave, Glendale, AZ 85306

5. That I am personally acquainted with the mining claim(s). The work and improvements were made by and at the expense of the owner(s) of said claim(s). Said contiguous group of claims, listed on this document, are situated in the

San Domingo (optional) Mining District; Maricopa County, Arizona.

Line No.	AMC NUMBER	CLAIM/SITE NAME	COUNTY RECORDER DATA (If available)	TWP	RNG	SEC
1	369048	Golden Monarch #6		7N	4W	22
2						
3						
4						
5						
6						



BLM
Date
Stamp

7						
8						
9						
10						

6. That between the dates starting at 12 o'clock noon on September 1, 20 05 and ending at 12 o'clock noon on September 1, 20 06 at least \$ 100.00 dollars worth of work and improvements were done and performed upon said claim(s) or upon one or more of a contiguous group of claims for the benefit of all, wholly or partly outside of a contiguous group of claims for the benefit of all, not including the location work.

7. That the following persons were employed to perform the work and improvements described herein: Myself, Devin Bigelow, Cameron Bigelow, Megan Bigelow

8. That the work and improvements performed were: road improvements, mining, testing, reclamation


9. Dated: 12/18/06 Signature: [Signature]

SUBSCRIBED AND SWORN TO before me, a Notary Public, this 18th day of December 2006

By: [Signature]

Notary Public D.W. Conrad

My Commission Expires MARCH 3 2009



Bureau of Land Management
Arizona State Office
www.az.blm.gov

No. of Claims: 1 x \$10 = 10.00
Check No.: _____ Init. TES
Receipt No.: 1411153
For BLM Use Only

When Recorded Return Document to:

☐ Check here if this is a change of address.

Telephone: _____

E-mail address: _____

AFFIDAVIT OF PERFORMANCE OF ANNUAL WORK

1. State of Arizona, County of Maricopa ss:

2. I (Name) Ted Bigelow

3. Reside at (Address) P.O. Box 323

City Wittmann County Maricopa

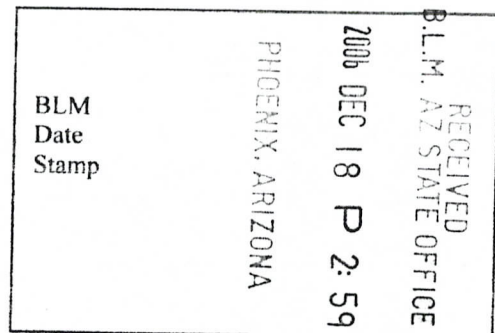
State AZ Zip 85361 being duly sworn, depose and say that I am a citizen of the United States, more than eighteen years of age, and that all of the facts set forth in this affidavit, subject to the provisions and penalties of 18 U.S.C. 1001 pertaining to the filing of false, fictitious, or fraudulent statements with the United States, are true and correct according to the best of my knowledge, information and belief.

4. Owner's name and address (If not shown in Items 1-3 above). Evan Savage,
5904 W. Monte Cristo Ave, Glendale, AZ 85306

5. That I am personally acquainted with the mining claim(s). The work and improvements were made by and at the expense of the owner(s) of said claim(s). Said contiguous group of claims, listed on this document, are situated in the

San Domingo (optional) Mining District; Maricopa County, Arizona.

Line No.	AMC NUMBER	CLAIM/SITE NAME	COUNTY RECORDER DATA (If available)	TWP	RNG	SEC
1	370104	Golden Monarch #10		7N	4W	21
2						
3						
4						
5						
6						



BLM
Date
Stamp

7						
8						
9						
10						

6. That between the dates starting at 12 o'clock noon on September 1, 20 05 and ending at 12 o'clock noon on September 1, 20 06 at least \$ 100.00 dollars worth of work and improvements were done and performed upon said claim(s) or upon one or more of a contiguous group of claims for the benefit of all, wholly or partly outside of a contiguous group of claims for the benefit of all, not including the location work.

7. That the following persons were employed to perform the work and improvements described herein: _____

Myself, Devin Bigelow, Cameron Bigelow, Megan Bigelow
8. That the work and improvements performed were: road improvements, mining,
reclamation


9. Dated: 12/18/06 Signature: [Signature]

SUBSCRIBED AND SWORN TO before me, a Notary Public, this 18th day of December 2006

By: [Signature]

Notary Public DW CONRAD

My Commission Expires MARCH 3, 2009



Bureau of Land Management
Arizona State Office
www.az.blm.gov

No. of Claims: 1 x \$10 = 10.00

Check No.: _____ Init. TES

Receipt No.: 141153

For BLM Use Only

Form: MCF108

Revised June 2005

Page 2 of 2

When Recorded Return Document to:

☐ Check here is this is a change of address.

Telephone: _____

E-mail address: _____

AFFIDAVIT OF PERFORMANCE OF ANNUAL WORK

1. State of Arizona, County of Maricopa ss:

2. I (Name) Ted Bigelow

3. Reside at (Address) P.O. Box 323

BLM
Date
Stamp

PHOENIX, ARIZONA

2006 DEC 18 P 2:59

RECEIVED
BLM, AZ STATE OFFICE

City Wittmann County Maricopa

State AZ Zip 85361 being duly sworn, depose and say that I am a citizen of the United States, more than eighteen years of age, and that all of the facts set forth in this affidavit, subject to the provisions and penalties of 18 U.S.C. 1001 pertaining to the filing of false, fictitious, or fraudulent statements with the United States, are true and correct according to the best of my knowledge, information and belief.

4. Owner's name and address (If not shown in Items 1-3 above). Evan Savage,
5904 W. Monte Cristo Ave, Glendale, AZ 85306

5. That I am personally acquainted with the mining claim(s). The work and improvements were made by and at the expense of the owner(s) of said claim(s). Said contiguous group of claims, listed on this document, are situated in the

(optional) Mining District; _____ County, Arizona.

Line No.	AMC NUMBER	CLAIM/SITE NAME	COUNTY RECORDER DATA (If available)	TWP	RNG	SEC
1	370105	Golden Monarch #11		7N	4W	21
2						
3						
4						
5						
6						

BLM
Date
Stamp

7						
8						
9						
10						

6. That between the dates starting at 12 o'clock noon on September 1, 2005 and ending at 12 o'clock noon on September 1, 2006 at least \$ 100.00 dollars worth of work and improvements were done and performed upon said claim(s) or upon one or more of a contiguous group of claims for the benefit of all, wholly or partly outside of a contiguous group of claims for the benefit of all, not including the location work.

7. That the following persons were employed to perform the work and improvements described herein: _____

Myself, Devin Bigelow, Cameron Bigelow, Megan Bigelow

8. That the work and improvements performed were: road improvements, mining, testing, exploration, reclamation.

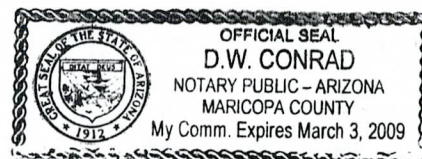
9. Dated: 12/18/06 Signature: [Signature]

SUBSCRIBED AND SWORN TO before me, a Notary Public, this 18th day of December 2006

By: [Signature]

Notary Public DW Conrad

My Commission Expires MARCH 3, 2009



Bureau of Land Management
Arizona State Office
www.az.blm.gov

No. of Claims:	<u>1</u>	x \$10=	<u>10.00</u>
Check No.:		Init.	<u>TES</u>
Receipt No.:	<u>1411153</u>		
For BLM Use Only			

When Recorded Return Document to:

☐ Check here is this is a change of address.

Telephone: _____

E-mail address: _____

AFFIDAVIT OF PERFORMANCE OF ANNUAL WORK

1. State of Arizona, County of Maricopa ss:

2. I (Name) Ted Bigelow

3. Reside at (Address) P.O. Box 323

BLM
Date
Stamp

PHOENIX, ARIZONA

2006 DEC 18 P 2:59

RECEIVED
BLM, AZ STATE OFFICE

City Wittmann County Maricopa

State AZ Zip 85361 being duly sworn, depose and say that I am a citizen of the United States, more than eighteen years of age, and that all of the facts set forth in this affidavit, subject to the provisions and penalties of 18 U.S.C. 1001 pertaining to the filing of false, fictitious, or fraudulent statements with the United States, are true and correct according to the best of my knowledge, information and belief.

4. Owner's name and address (If not shown in Items 1-3 above). Evan Savage,
5904 W. Monte Cristo Ave., Glendale, AZ ~~85306~~ 85306

5. That I am personally acquainted with the mining claim(s). The work and improvements were made by and at the expense of the owner(s) of said claim(s). Said contiguous group of claims, listed on this document, are situated in the

San Domingo (optional) Mining District; Maricopa County, Arizona.

Line No.	AMC NUMBER	CLAIM/SITE NAME	COUNTY RECORDER DATA (If available)	TWP	RNG	SEC
1	370898	Golden Monarch #15		7N	4W	15
2						
3						
4						
5						
6						

BLM
Date
Stamp

7						
8						
9						
10						

6. That between the dates starting at 12 o'clock noon on September 1, 2005 and ending at 12 o'clock noon on September 1, 2006 at least \$ 100.00 dollars worth of work and improvements were done and performed upon said claim(s) or upon one or more of a contiguous group of claims for the benefit of all, wholly or partly outside of a contiguous group of claims for the benefit of all, not including the location work.

7. That the following persons were employed to perform the work and improvements described herein: _____

Myself, Devin Bigelow, Cameron Bigelow, Megan Bigelow

8. That the work and improvements performed were: road improvements, mining, testing, reclamation


9. Dated: 12/18/06 Signature: [Signature]

SUBSCRIBED AND SWORN TO before me, a Notary Public, this 18th day of December 2006

By: [Signature]

Notary Public [Signature]

My Commission Expires MARCH 3 2009



Bureau of Land Management
Arizona State Office
www.az.blm.gov

No. of Claims:	<u>1</u>	x \$10=	<u>10.00</u>
Check No.:	_____	Init.	<u>TES</u>
Receipt No.:	<u>1411153</u>		
For BLM Use Only			

When Recorded Return Document to:

Ted Bigelow
P.O. Box 323
Wittmann, AZ 85361

☐ Check here if this is a change of address.

Telephone: _____

E-mail address: _____

AFFIDAVIT OF PERFORMANCE OF ANNUAL WORK

1. State of Arizona, County of Maricopa ss:

2. I (Name) Ted Bigelow

3. Reside at (Address) P.O. Box 323

City Wittmann County Maricopa


State AZ Zip 85361 being duly sworn, depose and say that I am a citizen of the United States, more than eighteen years of age, and that all of the facts set forth in this affidavit, subject to the provisions and penalties of 18 U.S.C. 1001 pertaining to the filing of false, fictitious, or fraudulent statements with the United States, are true and correct according to the best of my knowledge, information and belief.

4. Owner's name and address (If not shown in Items 1-3 above). _____

5. That I am personally acquainted with the mining claim(s). The work and improvements were made by and at the expense of the owner(s) of said claim(s). Said contiguous group of claims, listed on this document, are situated in the

San Domingo (optional) Mining District; Maricopa County, Arizona.

Line No.	AMC NUMBER	CLAIM/SITE NAME	COUNTY RECORDER DATA (If available)	TWP	RNG	SEC
1	372018	Lost Pick #1		7N	4W	12
2						
3						
4						
5						
6						



BLM
Date
Stamp

7						
8						
9						
10						

6. That between the dates starting at 12 o'clock noon on September 1, 2005 and ending at 12 o'clock noon on September 1, 2006 at least \$ 100.00 dollars worth of work and improvements were done and performed upon said claim(s) or upon one or more of a contiguous group of claims for the benefit of all, wholly or partly outside of a contiguous group of claims for the benefit of all, not including the location work.

7. That the following persons were employed to perform the work and improvements described herein: _____


Myself, Devin Bigelow, Cameron Bigelow, Megan Bigelow

8. That the work and improvements performed were: road improvements, mining,
testing, reclamation

9. Dated: 12/18/06 Signature: [Signature]

SUBSCRIBED AND SWORN TO before me, a Notary Public, this 18th day of December 2006

By: [Signature]
Notary Public D.W. Conrad
My Commission Expires MARCH 3, 2009



Bureau of Land Management
Arizona State Office
www.az.blm.gov

No. of Claims: 1 x \$10 = 10.
Check No.: _____ Init. TES
Receipt No.: 141153
For BLM Use Only

Form: MCF108
Revised June 2005
Page 2 of 2

When Recorded Return Document to:

☐ Check here is this is a change of address.

Telephone: _____

E-mail address: _____

AFFIDAVIT OF PERFORMANCE OF ANNUAL WORK

1. State of Arizona, County of Maricopa ss:

2. I (Name) Ted Bigelow

3. Reside at (Address) P.O. Box 323

City Wittmann County Maricopa

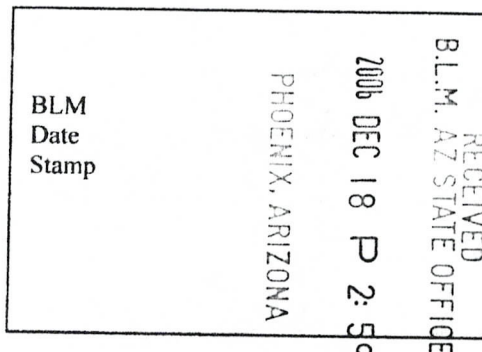
State AZ Zip 85361 being duly sworn, depose and say that I am a citizen of the United States, more than eighteen years of age, and that all of the facts set forth in this affidavit, subject to the provisions and penalties of 18 U.S.C. 1001 pertaining to the filing of false, fictitious, or fraudulent statements with the United States, are true and correct according to the best of my knowledge, information and belief.

4. Owner's name and address (If not shown in Items 1-3 above). _____

5. That I am personally acquainted with the mining claim(s). The work and improvements were made by and at the expense of the owner(s) of said claim(s). Said contiguous group of claims, listed on this document, are situated in the

San Domingo (optional) Mining District; Maricopa County, Arizona.

Line No.	AMC NUMBER	CLAIM/SITE NAME	COUNTY RECORDER DATA (If available)	TWP	RNG	SEC
1	365042	Golden Dragon #1		7N	4W	23
2						
3						
4						
5						
6						



BLM
Date
Stamp

7						
8						
9						
10						

6. That between the dates starting at 12 o'clock noon on September 1, 2005 and ending at 12 o'clock noon on September 1, 2006 at least \$ 100.00 dollars worth of work and improvements were done and performed upon said claim(s) or upon one or more of a contiguous group of claims for the benefit of all, wholly or partly outside of a contiguous group of claims for the benefit of all, not including the location work.


7. That the following persons were employed to perform the work and improvements described herein: Myself, Devin Bigelow, Cameron Bigelow, Megan Bigelow

8. That the work and improvements performed were: road improvements, mining, testing, reclamation

9. Dated: 12/18/06 Signature: [Signature]

SUBSCRIBED AND SWORN TO before me, a Notary Public, this 18th day of December 2006

By: [Signature]
Notary Public D.W. Conrad
My Commission Expires MARCH 3, 2009



Bureau of Land Management
Arizona State Office
www.az.blm.gov

No. of Claims:	<u>1</u>	x \$10=	<u>10.00</u>
Check No.:		Init.	<u>TES</u>
Receipt No.:	<u>1411153</u>		
For BLM Use Only			

When Recorded Return Document to:

☐ Check here if this is a change of address.

Telephone: _____

E-mail address: _____

AFFIDAVIT OF PERFORMANCE OF ANNUAL WORK

1. State of Arizona, County of Maricopa ss:

2. I (Name) Ted Bigelow

3. Reside at (Address) P.O. Box 323

City Wittmann County Maricopa

State AZ Zip 85361 being duly sworn, depose and say that I am a citizen of the United States, more than eighteen years of age, and that all of the facts set forth in this affidavit, subject to the provisions and penalties of 18 U.S.C. 1001 pertaining to the filing of false, fictitious, or fraudulent statements with the United States, are true and correct according to the best of my knowledge, information and belief.

4. Owner's name and address (If not shown in items 1-3 above). Bigelow Realty Services LLC,
21135 W. Chuckwagon Ln., Wittmann, AZ 85361

5. That I am personally acquainted with the mining claim(s). The work and improvements were made by and at the expense of the owner(s) of said claim(s). Said contiguous group of claims, listed on this document, are situated in the

San Domingo (optional) Mining District; Maricopa County, Arizona.

Line No.	AMC NUMBER	CLAIM/SITE NAME	COUNTY RECORDER DATA (If available)	TWP	RNG	SEC
1	58068	Jubilation #1		7N	3W	18E19
2	58069	Jubilation #2		7N	3W	18E19
3	58070	Jubilation #3		7N	3W	18E19
4	364387	Jubilation #4		7N	3W	19
5						
6						

BLM
Date
Stamp

7						
8						
9						
10						

6. That between the dates starting at 12 o'clock noon on September 1, 20 05 and ending at 12 o'clock noon on September 1, 20 06 at least \$ 400.00 dollars worth of work and improvements were done and performed upon said claim(s) or upon one or more of a contiguous group of claims for the benefit of all, wholly or partly outside of a contiguous group of claims for the benefit of all, not including the location work.

7. That the following persons were employed to perform the work and improvements described herein: _____

Myself, Devin Bigelow, Cameron Bigelow, Megan Bigelow

8. That the work and improvements performed were: road improvements, mining,
reclamation

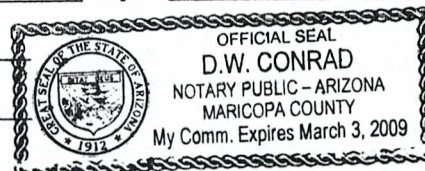
9. Dated: 12/18/06 Signature: [Signature]

SUBSCRIBED AND SWORN TO before me, a Notary Public, this 18th day of December 20 06

By: [Signature]

Notary Public D.W. Conrad

My Commission Expires MARCH 3, 2009



Bureau of Land Management
Arizona State Office
www.az.blm.gov

No. of Claims: 4 x \$10 = 40.00
Check No.: _____ Init. TES
Receipt No.: 1411153
For BLM Use Only

When Recorded Return Document to:

☐ Check here if this is a change of address.

Telephone: _____

E-mail address: _____

AFFIDAVIT OF PERFORMANCE OF ANNUAL WORK

1. State of Arizona, County of Yavapai ss: _____

2. I (Name) Ted Bigelow

3. Reside at (Address) P.O. Box 323

City Wittmann County Maricopa


State AZ Zip 85361 being duly sworn, depose and say that I am a citizen of the United States, more than eighteen years of age, and that all of the facts set forth in this affidavit, subject to the provisions and penalties of 18 U.S.C. 1001 pertaining to the filing of false, fictitious, or fraudulent statements with the United States, are true and correct according to the best of my knowledge, information and belief.

4. Owner's name and address (If not shown in Items 1-3 above). _____

5. That I am personally acquainted with the mining claim(s). The work and improvements were made by and at the expense of the owner(s) of said claim(s). Said contiguous group of claims, listed on this document, are situated in the

(optional) Mining District; Yavapai County, Arizona.

Line No.	AMC NUMBER	CLAIM/SITE NAME	COUNTY RECORDER DATA (If available)	TWP	RNG	SEC
1	371756	Slim Jim #2		8N	3W	3
2						
3						
4						
5						
6						



BLM
Date
Stamp

7						
8						
9						
10						

6. That between the dates starting at 12 o'clock noon on September 1, 20 05 and ending at 12 o'clock noon on September 1, 20 06 at least \$ 100.00 dollars worth of work and improvements were done and performed upon said claim(s) or upon one or more of a contiguous group of claims for the benefit of all, wholly or partly outside of a contiguous group of claims for the benefit of all, not including the location work.

7. That the following persons were employed to perform the work and improvements described herein: Myself, Devin Bigelow, Cameron Bigelow, Megan Bigelow

8. That the work and improvements performed were: road improvements, mining, testing, reclamation

9. Dated: 12/18/06 Signature: [Signature]

SUBSCRIBED AND SWORN TO before me, a Notary Public, this 18th day of December 20 06

By: [Signature]
Notary Public D.W. Conrad

My Commission Expires MARCH 3, 2009



Bureau of Land Management
Arizona State Office
www.az.blm.gov

No. of Claims:	<u>1</u>	x \$10=	<u>10.00</u>
Check No.:		Init.	<u>TES</u>
Receipt No.:	<u>1411153</u>		
For BLM Use Only			

When Recorded Return Document to:

☐ Check here if this is a change of address.

Telephone: _____

E-mail address: _____

AFFIDAVIT OF PERFORMANCE OF ANNUAL WORK

1. State of Arizona, County of Maricopa ss:

2. I (Name) Ted Bigelow

3. Reside at (Address) P.O. Box 323

City Wittmann County Maricopa

State AZ Zip 85361 being duly sworn, depose and say that I am a citizen of the United States, more than eighteen years of age, and that all of the facts set forth in this affidavit, subject to the provisions and penalties of 18 U.S.C. 1001 pertaining to the filing of false, fictitious, or fraudulent statements with the United States, are true and correct according to the best of my knowledge, information and belief.

4. Owner's name and address (If not shown in Items 1-3 above). Devin Bigelow, & Cameron Bigelow
P.O. Box 965, Wittmann, AZ 85361

5. That I am personally acquainted with the mining claim(s). The work and improvements were made by and at the expense of the owner(s) of said claim(s). Said contiguous group of claims, listed on this document, are situated in the

San Domingo (optional) Mining District; Maricopa County, Arizona.

Line No.	AMC NUMBER	CLAIM/SITE NAME	COUNTY RECORDER DATA (If available)	TWP	RNG	SEC
1	366222	Thunder Canyon #20		7N	4W	27
2						
3						
4						
5						
6						

BLM
Date
Stamp

RECEIVED
BLM
AZ STATE OFFICE
2006 DEC 18 P 2:59
PHOENIX, ARIZONA

BLM
Date
Stamp

7						
8						
9						
10						

6. That between the dates starting at 12 o'clock noon on September 1, 2005 and ending at 12 o'clock noon on September 1, 2006 at least \$ 100.00 dollars worth of work and improvements were done and performed upon said claim(s) or upon one or more of a contiguous group of claims for the benefit of all, wholly or partly outside of a contiguous group of claims for the benefit of all, not including the location work.

7. That the following persons were employed to perform the work and improvements described herein: _____

Myself, Devin Bigelow, Cameron Bigelow, Megan Bigelow

8. That the work and improvements performed were: road improvements, mining, testing, reclamation


9. Dated: 12/18/06 Signature: [Signature]

SUBSCRIBED AND SWORN TO before me, a Notary Public, this 18th day of December 20 06

By: [Signature]

Notary Public D.W. Conrad

My Commission Expires MARCH 3, 2009



Bureau of Land Management
Arizona State Office
www.az.blm.gov

No. of Claims: 1 x \$10 = 10.00
Check No.: _____ Init. TCB
Receipt No.: 1411153
For BLM Use Only

When Recorded Return Document to:

☐ Check here if this is a change of address.

Telephone: _____

E-mail address: _____

AFFIDAVIT OF PERFORMANCE OF ANNUAL WORK

1. State of Arizona, County of Yavapai ss: _____

2. I (Name) Ted Bigelow

3. Reside at (Address) P.O. Box 323

City Wittmann County Maricopa

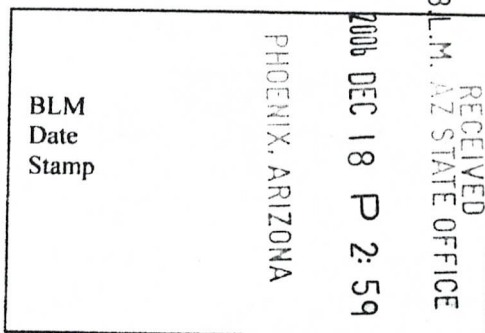
State AZ Zip 85361 being duly sworn, depose and say that I am a citizen of the United States, more than eighteen years of age, and that all of the facts set forth in this affidavit, subject to the provisions and penalties of 18 U.S.C. 1001 pertaining to the filing of false, fictitious, or fraudulent statements with the United States, are true and correct according to the best of my knowledge, information and belief.

4. Owner's name and address (If not shown in Items 1-3 above). _____

5. That I am personally acquainted with the mining claim(s). The work and improvements were made by and at the expense of the owner(s) of said claim(s). Said contiguous group of claims, listed on this document, are situated in the

(optional) Mining District: Yavapai County, Arizona.

Line No.	AMC NUMBER	CLAIM/SITE NAME	COUNTY RECORDER DATA (If available)	TWP	RNG	SEC
1	371755	Slim Jim #1		8N	3W	4
2						
3						
4						
5						
6						



BLM
Date
Stamp

7						
8						
9						
10						

6. That between the dates starting at 12 o'clock noon on September 1, 2005 and ending at 12 o'clock noon on September 1, 2006 at least \$ 100.00 dollars worth of work and improvements were done and performed upon said claim(s) or upon one or more of a contiguous group of claims for the benefit of all, wholly or partly outside of a contiguous group of claims for the benefit of all, not including the location work.

7. That the following persons were employed to perform the work and improvements described herein: _____

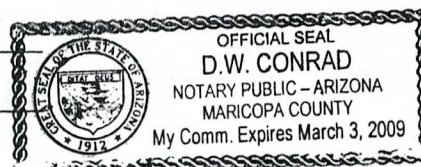
Myself, Devin Bigelow, Cameron Bigelow, Megan Bigelow

8. That the work and improvements performed were: road improvements, mining, testing, reclamation

9. Dated: 12/18/06 Signature: [Signature]

SUBSCRIBED AND SWORN TO before me, a Notary Public, this 18th day of December 2006

By: [Signature]
Notary Public D.W. Conrad
My Commission Expires MARCH 3, 2009



Bureau of Land Management
Arizona State Office
www.az.blm.gov

No. of Claims: 1 x \$10 = 10.00
Check No.: _____ Init. [Signature]
Receipt No.: 141153
For BLM Use Only

Form: MCF108
Revised June 2005
Page 2 of 2

When Recorded Return Document to:

☐ Check here if this is a change of address.

Telephone: _____

E-mail address: _____

AFFIDAVIT OF PERFORMANCE OF ANNUAL WORK

1. State of Arizona, County of Yavapai ss:

2. I (Name) Ted Bigelow

3. Reside at (Address) P.O. Box 323

City Wittmann County Maricopa

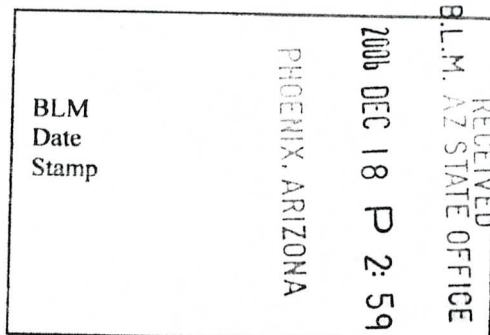
State AZ Zip 85361 being duly sworn, depose and say that I am a citizen of the United States, more than eighteen years of age, and that all of the facts set forth in this affidavit, subject to the provisions and penalties of 18 U.S.C. 1001 pertaining to the filing of false, fictitious, or fraudulent statements with the United States, are true and correct according to the best of my knowledge, information and belief.

4. Owner's name and address (if not shown in Items 1-3 above). Bigelow Realty Services LLC,
21135 W. Chuckwagon Ln., Wittmann, AZ 85361

5. That I am personally acquainted with the mining claim(s). The work and improvements were made by and at the expense of the owner(s) of said claim(s). Said contiguous group of claims, listed on this document, are situated in the

(optional) Mining District; Yavapai County, Arizona.

Line No.	AMC NUMBER	CLAIM/SITE NAME	COUNTY RECORDER DATA (If available)	TWP	RNG	SEC
1	363168	Monte Cristo #1		8N	3W	4 & 5
2	363169	Monte Cristo #2		8N	3W	4
3	363187	Monte Cristo #3		8N	3W	4
4	363170	Monte Cristo #4		8N	3W	4
5						
6						



BLM
Date
Stamp

7						
8						
9						
10						

6. That between the dates starting at 12 o'clock noon on September 1, 20 05 and ending at 12 o'clock noon on September 1, 20 06 at least \$ 400.00 dollars worth of work and improvements were done and performed upon said claim(s) or upon one or more of a contiguous group of claims for the benefit of all, wholly or partly outside of a contiguous group of claims for the benefit of all, not including the location work.

7. That the following persons were employed to perform the work and improvements described herein: _____

Myself, Devin Bigelow, Cameron Bigelow, Megan Bigelow

8. That the work and improvements performed were: road improvements, mining, testing, reclamation

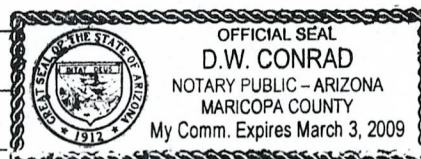
9. Dated: 12/18/06 Signature: [Signature]

SUBSCRIBED AND SWORN TO before me, a Notary Public, this 18th day of December 20 06

By: [Signature]

Notary Public D.W. CONRAD

My Commission Expires MARCH 3, 2009



Bureau of Land Management
Arizona State Office
www.az.blm.gov

No. of Claims: 4 x \$10 = 40.00
Check No.: _____ Init. [Signature]
Receipt No.: 1411153
For BLM Use Only

Form: MCF108
Revised June 2005
Page 2 of 2

When Recorded Return Document to:

☐ Check here if this is a change of address.

Telephone: _____

E-mail address: _____

AFFIDAVIT OF PERFORMANCE OF ANNUAL WORK

1. State of Arizona, County of Maricopa ss:

2. I (Name) Ted Bigelow

3. Reside at (Address) P.O. Box 323

City Wittmann County Maricopa

State AZ Zip 85361 being duly sworn, depose and say that I am a citizen of the United States, more than eighteen years of age, and that all of the facts set forth in this affidavit, subject to the provisions and penalties of 18 U.S.C. 1001 pertaining to the filing of false, fictitious, or fraudulent statements with the United States, are true and correct according to the best of my knowledge, information and belief.


4. Owner's name and address (If not shown in Items 1-3 above). Billie Savage,

P.O. Box 790, Wittmann, AZ 85361

5. That I am personally acquainted with the mining claim(s). The work and improvements were made by and at the expense of the owner(s) of said claim(s). Said contiguous group of claims, listed on this document, are situated in the

(optional) Mining District; Maricopa County, Arizona.

Line No.	AMC NUMBER	CLAIM/SITE NAME	COUNTY RECORDER DATA (If available)	TWP	RNG	SEC
1	356911	Red Spider		3N	6W	3
2						
3						
4						
5						
6						



BLM
Date
Stamp

7						
8						
9						
10						

6. That between the dates starting at 12 o'clock noon on September 1, 2005 and ending at 12 o'clock noon on September 1, 2006 at least \$ 100.00 dollars worth of work and improvements were done and performed upon said claim(s) or upon one or more of a contiguous group of claims for the benefit of all, wholly or partly outside of a contiguous group of claims for the benefit of all, not including the location work.

7. That the following persons were employed to perform the work and improvements described herein: _____

Myself, Devin Bigelow, Cameron Bigelow, Megan Bigelow

8. That the work and improvements performed were: road improvements, mining, testing, reclamation


9. Dated: 12/18/06 Signature: [Signature]

SUBSCRIBED AND SWORN TO before me, a Notary Public, this 18th day of December 2006

By: [Signature]

Notary Public D.W. Conrad

My Commission Expires MARCH 3 2009



Bureau of Land Management
Arizona State Office
www.az.blm.gov

No. of Claims: 1 x \$10 = 10.00

Check No.: _____ Init. TES

Receipt No.: 141153

For BLM Use Only

When Recorded Return Document to:

☐ Check here if this is a change of address.

Telephone: _____

E-mail address: _____

AFFIDAVIT OF PERFORMANCE OF ANNUAL WORK

1. State of Arizona, County of Maricopa ss:

2. I (Name) Ted Bigelow

3. Reside at (Address) P.O. Box 323

City Wittmann County Maricopa


State AZ Zip 85361 being duly sworn, depose and say that I am a citizen of the United States, more than eighteen years of age, and that all of the facts set forth in this affidavit, subject to the provisions and penalties of 18 U.S.C. 1001 pertaining to the filing of false, fictitious, or fraudulent statements with the United States, are true and correct according to the best of my knowledge, information and belief.

4. Owner's name and address (if not shown in Items 1-3 above). Billie Savage,
P.O. Box 790, Wittmann, AZ 85361

5. That I am personally acquainted with the mining claim(s). The work and improvements were made by and at the expense of the owner(s) of said claim(s). Said contiguous group of claims, listed on this document, are situated in the

San Domingo (optional) Mining District; Maricopa County, Arizona.

Line No.	AMC NUMBER	CLAIM/SITE NAME	COUNTY RECORDER DATA (If available)	TWP	RNG	SEC
1	359143	Mammoth Gold #1		7N	3W	24
2						
3						
4						
5						
6						



BLM
Date
Stamp

7						
8						
9						
10						

6. That between the dates starting at 12 o'clock noon on September 1, 2005 and ending at 12 o'clock noon on September 1, 2006 at least \$ 100.00 dollars worth of work and improvements were done and performed upon said claim(s) or upon one or more of a contiguous group of claims for the benefit of all, wholly or partly outside of a contiguous group of claims for the benefit of all, not including the location work.

7. That the following persons were employed to perform the work and improvements described herein: _____

myself, Devin Bigelow, Cameron Bigelow, Megan Bigelow

8. That the work and improvements performed were: road improvements, mining, testing, reclamation.

9. Dated: 12/18/06 Signature: [Signature]

SUBSCRIBED AND SWORN TO before me, a Notary Public, this 18th day of December 2006

By: [Signature]

Notary Public D.W. Conrad

My Commission Expires MARCH 3, 2009



Bureau of Land Management
Arizona State Office
www.az.blm.gov

No. of Claims:	<u>1</u>	x \$10=	<u>10.00</u>
Check No.:	_____	Init.	<u>TSS</u>
Receipt No.:	<u>1411153</u>		
For BLM Use Only			

When Recorded Return Document to:

☐ Check here if this is a change of address.

Telephone: _____

E-mail address: _____

AFFIDAVIT OF PERFORMANCE OF ANNUAL WORK

1. State of Arizona, County of Maricopa & Yavapai ss:

2. I (Name) Ted Bigelow

3. Reside at (Address) P.O. Box 323

City Wittmann County Maricopa

State AZ Zip 85361 being duly sworn, depose and say that I am a citizen of the United States, more than eighteen years of age, and that all of the facts set forth in this affidavit, subject to the provisions and penalties of 18 U.S.C. 1001 pertaining to the filing of false, fictitious, or fraudulent statements with the United States, are true and correct according to the best of my knowledge, information and belief.

4. Owner's name and address (if not shown in Items 1-3 above). Billie Savage,
P.O. Box 790, Wittmann, AZ 85361

5. That I am personally acquainted with the mining claim(s). The work and improvements were made by and at the expense of the owner(s) of said claim(s). Said contiguous group of claims, listed on this document, are situated in the

San Domingo (optional) Mining District; Maricopa & Yavapai County, Arizona.

Line No.	AMC NUMBER	CLAIM/SITE NAME	COUNTY RECORDER DATA (if available)	TWP	RNG	SEC
1	359144	Mammoth Gold #2		7N	3W	13
2	359145	Mammoth Gold #3		7N	3W	12 & 13
3						
4						
5						
6						

BLM
Date
Stamp

7						
8						
9						
10						

6. That between the dates starting at 12 o'clock noon on September 1, 2005 and ending at 12 o'clock noon on September 1, 2006 at least \$ 200.00 dollars worth of work and improvements were done and performed upon said claim(s) or upon one or more of a contiguous group of claims for the benefit of all, wholly or partly outside of a contiguous group of claims for the benefit of all, not including the location work.

7. That the following persons were employed to perform the work and improvements described herein: _____

myself, Devin Bigelow, Cameron Bigelow, Megan Bigelow

8. That the work and improvements performed were: road improvements, mining, testing, reclamation


9. Dated: 12/18/06 Signature: [Signature]

SUBSCRIBED AND SWORN TO before me, a Notary Public, this 18th day of December 2006

By: [Signature]

Notary Public D.W. Conrad

My Commission Expires MARCH 13, 2009



Bureau of Land Management
Arizona State Office
www.az.blm.gov

No. of Claims:	<u>2</u>	x \$10=	<u>20.00</u>
Check No.:	_____	Init.	<u>TES</u>
Receipt No.:	<u>141153</u>		
For BLM Use Only			

When Recorded Return Document to:

☐ Check here if this is a change of address.

Telephone: _____

E-mail address: _____

AFFIDAVIT OF PERFORMANCE OF ANNUAL WORK

1. State of Arizona, County of Maricopa & Yavapai ss: _____

2. I (Name) Ted Bigelow

3. Reside at (Address) P.O. Box 323

City Wittmann County Maricopa

State AZ Zip 85361 being duly sworn, depose and say that I am a citizen of the United States, more than eighteen years of age, and that all of the facts set forth in this affidavit, subject to the provisions and penalties of 18 U.S.C. 1001 pertaining to the filing of false, fictitious, or fraudulent statements with the United States, are true and correct according to the best of my knowledge, information and belief.

4. Owner's name and address (If not shown in Items 1-3 above). Billie Savage,
P.O. Box 790, Wittmann, AZ 85361

5. That I am personally acquainted with the mining claim(s). The work and improvements were made by and at the expense of the owner(s) of said claim(s). Said contiguous group of claims, listed on this document, are situated in the

San Domingo (optional) Mining District; Maricopa & Yavapai County, Arizona.

Line No.	AMC NUMBER	CLAIM/SITE NAME	COUNTY RECORDER DATA (If available)	TWP	RNG	SEC
1	360183	Phoenix Bluejay #1		7N	3W	13&24
2						
3						
4						
5						
6						

BLM
Date
Stamp

7						
8						
9						
10						

6. That between the dates starting at 12 o'clock noon on September 1, 2005 and ending at 12 o'clock noon on September 1, 2006 at least \$ 100.00 dollars worth of work and improvements were done and performed upon said claim(s) or upon one or more of a contiguous group of claims for the benefit of all, wholly or partly outside of a contiguous group of claims for the benefit of all, not including the location work.

7. That the following persons were employed to perform the work and improvements described herein: _____

myself, Devin Bigelow, Cameron Bigelow, Megan Bigelow

8. That the work and improvements performed were: road improvements, mining, testing, reclamation

9. Dated: 12/18/06 Signature: [Signature]

SUBSCRIBED AND SWORN TO before me, a Notary Public, this 18th day of December 2006

By: [Signature]

Notary Public D.W. Conrad

My Commission Expires MARCH 3, 2009



Bureau of Land Management
Arizona State Office
www.az.blm.gov

No. of Claims:	<u>1</u>	x \$10 =	<u>10.00</u>
Check No.:	_____	Init.	<u>[Signature]</u>
Receipt No.:	<u>1411153</u>		
For BLM Use Only			

When Recorded Return Document to:

☐ Check here if this is a change of address.

Telephone: _____

E-mail address: _____

AFFIDAVIT OF PERFORMANCE OF ANNUAL WORK

1. State of Arizona, County of Maricopa ss: _____

2. I (Name) Ted Bigelow

3. Reside at (Address) P.O. Box 323

City Wittmann County Maricopa

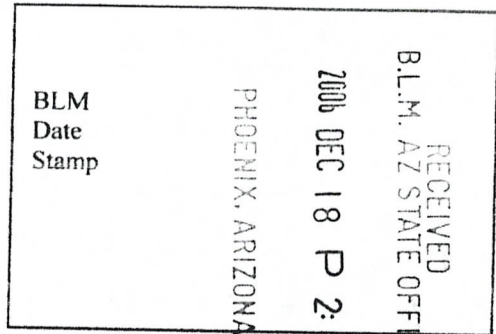
State AZ Zip 85361 being duly sworn, depose and say that I am a citizen of the United States, more than eighteen years of age, and that all of the facts set forth in this affidavit, subject to the provisions and penalties of 18 U.S.C. 1001 pertaining to the filing of false, fictitious, or fraudulent statements with the United States, are true and correct according to the best of my knowledge, information and belief.

4. Owner's name and address (If not shown in Items 1-3 above). Billie Savage,
P.O. Box 790, Wittmann, AZ 85361

5. That I am personally acquainted with the mining claim(s). The work and improvements were made by and at the expense of the owner(s) of said claim(s). Said contiguous group of claims, listed on this document, are situated in the

San Domingo (optional) Mining District; Maricopa County, Arizona.

Line No.	AMC NUMBER	CLAIM/SITE NAME	COUNTY RECORDER DATA (If available)	TWP	RNG	SEC
1	358555	Brill Dam		7N	4W	24
2						
3						
4						
5						
6						



BLM
Date
Stamp

7						
8						
9						
10						

6. That between the dates starting at 12 o'clock noon on September 1, 20 05 and ending at 12 o'clock noon on September 1, 20 06 at least \$ 100.00 dollars worth of work and improvements were done and performed upon said claim(s) or upon one or more of a contiguous group of claims for the benefit of all, wholly or partly outside of a contiguous group of claims for the benefit of all, not including the location work.

7. That the following persons were employed to perform the work and improvements described herein: myself, Devin Bigelow, Cameron Bigelow, Megan Bigelow

8. That the work and improvements performed were: road improvements, mining, testing, reclamation.


9. Dated: 12/18/06 Signature: [Signature]

SUBSCRIBED AND SWORN TO before me, a Notary Public, this 18th day of December 2006

By: [Signature]

Notary Public DW Conrad

My Commission Expires MARCH 3, 2009



Bureau of Land Management
Arizona State Office
www.az.blm.gov

No. of Claims:	<u>1</u>	x \$10 =	<u>10.00</u>
Check No.:		Init.	<u>TES</u>
Receipt No.:	<u>141153</u>		
For BLM Use Only			

When Recorded Return Document to:

Ted Bigelow
P.O. Box 323
Wittmann, AZ 85361

☐ Check here if this is a change of address.

Telephone: _____

E-mail address: _____

AFFIDAVIT OF PERFORMANCE OF ANNUAL WORK

1. State of Arizona, County of Maricopa ss:

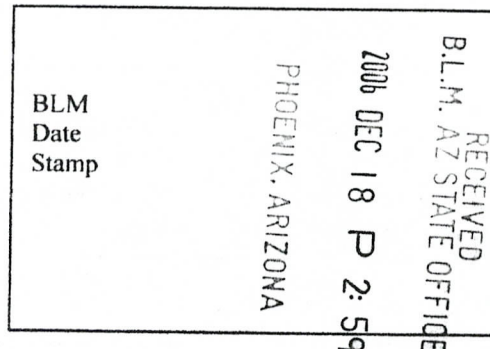
2. I (Name) Ted Bigelow

3. Reside at (Address) P.O. Box 323

City Wittmann County Maricopa

State AZ Zip 85361 being duly sworn, depose and say that I am a citizen of the United States, more than eighteen years of age, and that all of the facts set forth in this affidavit, subject to the provisions and penalties of 18 U.S.C. 1001 pertaining to the filing of false, fictitious, or fraudulent statements with the United States, are true and correct according to the best of my knowledge, information and belief.

4. Owner's name and address (If not shown in Items 1-3 above). _____



5. That I am personally acquainted with the mining claim(s). The work and improvements were made by and at the expense of the owner(s) of said claim(s). Said contiguous group of claims, listed on this document, are situated in the

San Domingo (optional) Mining District; Maricopa County, Arizona.

Line No.	AMC NUMBER	CLAIM/SITE NAME	COUNTY RECORDER DATA (If available)	TWP	RNG	SEC
1	372019	Lost Pick #2		7N	4W	12
2						
3						
4						
5						
6						

BLM
Date
Stamp

7						
8						
9						
10						

6. That between the dates starting at 12 o'clock noon on September 1, 2005 and ending at 12 o'clock noon on September 1, 2006 at least \$ 100.00 dollars worth of work and improvements were done and performed upon said claim(s) or upon one or more of a contiguous group of claims for the benefit of all, wholly or partly outside of a contiguous group of claims for the benefit of all, not including the location work.

7. That the following persons were employed to perform the work and improvements described herein: myself, Devin Bigelow, Cameron Bigelow, Megan Bigelow


8. That the work and improvements performed were: road improvements, mining, testing, reclamation

9. Dated: 12/18/06 Signature: [Signature]

SUBSCRIBED AND SWORN TO before me, a Notary Public, this 18 day of December 2006

By: [Signature]
Notary Public D.W. Conrad

My Commission Expires March 3, 2009



Bureau of Land Management
Arizona State Office
www.az.blm.gov

No. of Claims: 1 x \$10 = 10.00
Check No.: _____ Init. [Signature]
Receipt No.: 1411153
For BLM Use Only

When Recorded Return Document to:

Ted Bigelow
P.O. Box 323
Wittmann, AZ 85361

☐ Check here if this is a change of address.

Telephone: _____

E-mail address: _____

AFFIDAVIT OF PERFORMANCE OF ANNUAL WORK

1. State of Arizona, County of Maricopa ss:

2. I (Name) Ted Bigelow

3. Reside at (Address) P.O. Box 323

BLM
Date
Stamp

PHOENIX, ARIZONA

2006 DEC 18 P 2:59

RECEIVED
B.L.M. AZ STATE OFFICE

City Wittmann County Maricopa

State AZ Zip 85361 being duly sworn, depose and say that I am a citizen of the United States, more than eighteen years of age, and that all of the facts set forth in this affidavit, subject to the provisions and penalties of 18 U.S.C. 1001 pertaining to the filing of false, fictitious, or fraudulent statements with the United States, are true and correct according to the best of my knowledge, information and belief.

4. Owner's name and address (If not shown in Items 1-3 above). _____

5. That I am personally acquainted with the mining claim(s). The work and improvements were made by and at the expense of the owner(s) of said claim(s). Said contiguous group of claims, listed on this document, are situated in the

San Domingo (optional) Mining District; Maricopa County, Arizona.

Line No.	AMC NUMBER	CLAIM/SITE NAME	COUNTY RECORDER DATA (If available)	TWP	RNG	SEC
1	372021	Lost Pick #4		7N	4W	12
2						
3						
4						
5						
6						

BLM
Date
Stamp

7						
8						
9						
10						

6. That between the dates starting at 12 o'clock noon on September 1, 2005 and ending at 12 o'clock noon on September 1, 2006 at least \$ 100.00 dollars worth of work and improvements were done and performed upon said claim(s) or upon one or more of a contiguous group of claims for the benefit of all, wholly or partly outside of a contiguous group of claims for the benefit of all, not including the location work.

7. That the following persons were employed to perform the work and improvements described herein: _____

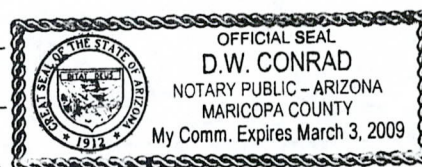
Myself, Devin Bigelow, Cameron Bigelow, Megan Bigelow
8. That the work and improvements performed were: road improvements, mining, testing, reclamation

9. Dated: 12/18/06 Signature: [Signature]

SUBSCRIBED AND SWORN TO before me, a Notary Public, this 18 day of December 20 06

By: [Signature]
Notary Public D.W. Conrad

My Commission Expires MARCH 3, 2009



Bureau of Land Management
Arizona State Office
www.az.blm.gov

No. of Claims: 1 x \$10 = 10.00
Check No.: _____ Init. [Signature]
Receipt No.: 141153
For BLM Use Only

When Recorded Return Document to:

Ted Bigelow
P.O. Box 323
Wittmann, AZ 85361

☐ Check here if this is a change of address.

Telephone: _____

E-mail address: _____

AFFIDAVIT OF PERFORMANCE OF ANNUAL WORK

1. State of Arizona, County of Yavapai ss:

2. I (Name) Ted Bigelow

3. Reside at (Address) P.O. Box 323

City Wittmann County Maricopa

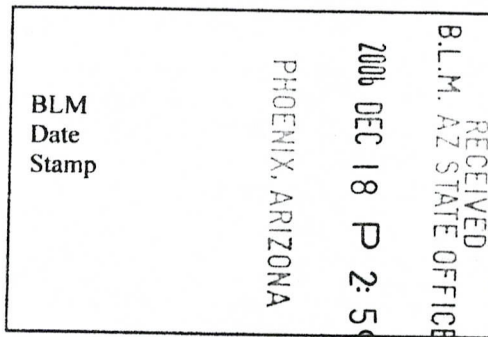
State AZ Zip 85361 being duly sworn, depose and say that I am a citizen of the United States, more than eighteen years of age, and that all of the facts set forth in this affidavit, subject to the provisions and penalties of 18 U.S.C. 1001 pertaining to the filing of false, fictitious, or fraudulent statements with the United States, are true and correct according to the best of my knowledge, information and belief.

4. Owner's name and address (If not shown in Items 1-3 above). _____

5. That I am personally acquainted with the mining claim(s). The work and improvements were made by and at the expense of the owner(s) of said claim(s). Said contiguous group of claims, listed on this document, are situated in the

San Domingo (optional) Mining District; Yavapai County, Arizona.

Line No.	AMC NUMBER	CLAIM/SITE NAME	COUNTY RECORDER DATA (If available)	TWP	RNG	SEC
1	364610	Yoink! #1		8N	3W	34
2						
3						
4						
5						
6						



BLM
Date
Stamp

7						
8						
9						
10						

6. That between the dates starting at 12 o'clock noon on September 1, 2005 and ending at 12 o'clock noon on September 1, 2006 at least \$ 100.00 dollars worth of work and improvements were done and performed upon said claim(s) or upon one or more of a contiguous group of claims for the benefit of all, wholly or partly outside of a contiguous group of claims for the benefit of all, not including the location work.

7. That the following persons were employed to perform the work and improvements described herein: Myself, Devin Bigelow, Cameron Bigelow, Megan Bigelow

8. That the work and improvements performed were: road improvements, mining, testing, reclamation


9. Dated: 12/18/06 Signature: [Signature]

SUBSCRIBED AND SWORN TO before me, a Notary Public, this 18 day of December 2006

By: [Signature]

Notary Public D.W. Conrad

My Commission Expires MARCH 3, 2009



Bureau of Land Management
Arizona State Office
www.az.blm.gov

No. of Claims: 1 x \$10 = 10.00
Check No.: _____ Init. [Signature]
Receipt No.: 141153
For BLM Use Only

When Recorded Return Document to:

☐ Check here if this is a change of address.

Telephone: _____

E-mail address: _____

AFFIDAVIT OF PERFORMANCE OF ANNUAL WORK

1. State of Arizona, County of Yavapai ss:

2. I (Name) Ted Bigelow

3. Reside at (Address) P.O. Box 323

City Wittmann County Maricopa

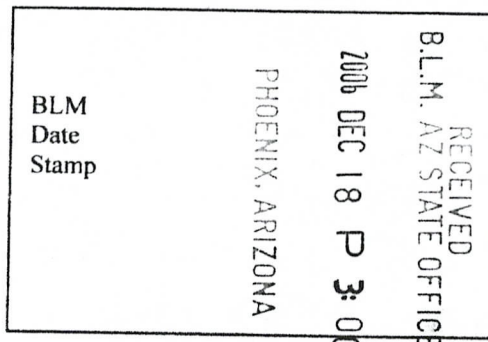
State AZ Zip 85361 being duly sworn, depose and say that I am a citizen of the United States, more than eighteen years of age, and that all of the facts set forth in this affidavit, subject to the provisions and penalties of 18 U.S.C. 1001 pertaining to the filing of false, fictitious, or fraudulent statements with the United States, are true and correct according to the best of my knowledge, information and belief.

4. Owner's name and address (If not shown in Items 1-3 above). _____

5. That I am personally acquainted with the mining claim(s). The work and improvements were made by and at the expense of the owner(s) of said claim(s). Said contiguous group of claims, listed on this document, are situated in the

(optional) Mining District; Yavapai County, Arizona.

Line No.	AMC NUMBER	CLAIM/SITE NAME	COUNTY RECORDER DATA (If available)	TWP	RNG	SEC
1	364609	Red Dragon #1		8N	9W	11
2						
3						
4						
5						
6						



BLM
Date
Stamp

7						
8						
9						
10						

6. That between the dates starting at 12 o'clock noon on September 1, 2005 and ending at 12 o'clock noon on September 1, 2006 at least \$ 100.00 dollars worth of work and improvements were done and performed upon said claim(s) or upon one or more of a contiguous group of claims for the benefit of all, wholly or partly outside of a contiguous group of claims for the benefit of all, not including the location work.

7. That the following persons were employed to perform the work and improvements described herein: _____

myself, Devin Bigelow, Cameron Bigelow, Megan Bigelow

8. That the work and improvements performed were: road improvements, mining, testing, reclamation.


9. Dated: 12/18/06 Signature: [Signature]

SUBSCRIBED AND SWORN TO before me, a Notary Public, this 18 day of December 20 06

By: [Signature]

Notary Public D.W. Conrad

My Commission Expires MARCH 3 2009



Bureau of Land Management
Arizona State Office
www.az.blm.gov

No. of Claims: 1 x \$10 = 10.00
Check No.: _____ Init. [Signature]
Receipt No.: 1411153
For BLM Use Only

Form: MCF108
Revised June 2005
Page 2 of 2

When Recorded Return Document to:

☐ Check here if this is a change of address.

Telephone: _____

E-mail address: _____

AFFIDAVIT OF PERFORMANCE OF ANNUAL WORK

1. State of Arizona, County of Maricopa ss:

2. I (Name) Ted Bigelow

3. Reside at (Address) P.O. Box 323

City Wittmann County Maricopa

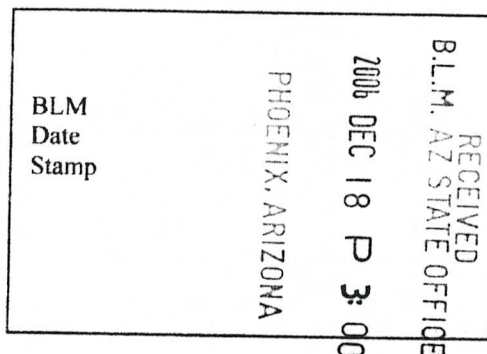
State AZ Zip 85361 being duly sworn, depose and say that I am a citizen of the United States, more than eighteen years of age, and that all of the facts set forth in this affidavit, subject to the provisions and penalties of 18 U.S.C. 1001 pertaining to the filing of false, fictitious, or fraudulent statements with the United States, are true and correct according to the best of my knowledge, information and belief.

4. Owner's name and address (If not shown in Items 1-3 above). Devin Bigelow, *Cameron Bigelow
P.O. Box 965, Wittmann, AZ 85361

5. That I am personally acquainted with the mining claim(s). The work and improvements were made by and at the expense of the owner(s) of said claim(s). Said contiguous group of claims, listed on this document, are situated in the

San Domingo (optional) Mining District; Maricopa County, Arizona.

Line No.	AMC NUMBER	CLAIM/SITE NAME	COUNTY RECORDER DATA (If available)	TWP	RNG	SEC
1	369026	Lucky 13		7N	4W	26
2						
3						
4						
5						
6						



BLM
Date
Stamp

7						
8						
9						
10						

6. That between the dates starting at 12 o'clock noon on September 1, 20 05 and ending at 12 o'clock noon on September 1, 20 06 at least \$ 100.00 dollars worth of work and improvements were done and performed upon said claim(s) or upon one or more of a contiguous group of claims for the benefit of all, wholly or partly outside of a contiguous group of claims for the benefit of all, not including the location work.

7. That the following persons were employed to perform the work and improvements described herein: _____

Myself, Devin Bigelow, Cameron Bigelow, Megan Bigelow

8. That the work and improvements performed were: road improvements, mining,
testing, reclamation


9. Dated: 12/18/06 Signature: [Signature]

SUBSCRIBED AND SWORN TO before me, a Notary Public, this 18 day of December 20 06

By: [Signature]

Notary Public D.W. Conrad

My Commission Expires MARCH 3, 2009



Bureau of Land Management
Arizona State Office
www.az.blm.gov

No. of Claims: 1 x \$10 = 10.00
Check No.: _____ Init. TES
Receipt No.: 141153
For BLM Use Only

When Recorded Return Document to:

☐ Check here if this is a change of address.

Telephone: _____

E-mail address: _____

AFFIDAVIT OF PERFORMANCE OF ANNUAL WORK

1. State of Arizona, County of Maricopa ss: _____

2. I (Name) Ted Bigelow

3. Reside at (Address) P.O. Box 323

City Wittmann County Maricopa

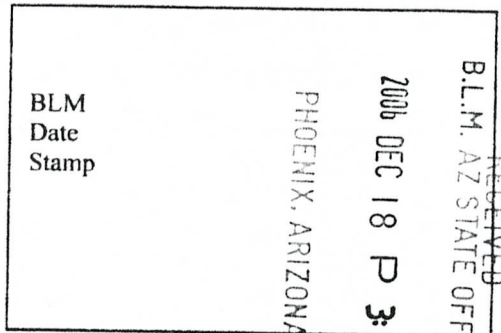
State AZ Zip 85361 being duly sworn, depose and say that I am a citizen of the United States, more than eighteen years of age, and that all of the facts set forth in this affidavit, subject to the provisions and penalties of 18 U.S.C. 1001 pertaining to the filing of false, fictitious, or fraudulent statements with the United States, are true and correct according to the best of my knowledge, information and belief.

4. Owner's name and address (If not shown in Items 1-3 above). Devin Bigelow,
P.O. Box 965, Wittmann, AZ 85361

5. That I am personally acquainted with the mining claim(s). The work and improvements were made by and at the expense of the owner(s) of said claim(s). Said contiguous group of claims, listed on this document, are situated in the

San Domingo (optional) Mining District; Maricopa County, Arizona.

Line No.	AMC NUMBER	CLAIM/SITE NAME	COUNTY RECORDER DATA (If available)	TWP	RNG	SEC
1	358798	Nugget Shooter #1		7N	3W	30
2						
3						
4						
5						
6						



BLM
Date
Stamp

7						
8						
9						
10						

6. That between the dates starting at 12 o'clock noon on September 1, 2005 and ending at 12 o'clock noon on September 1, 2006 at least \$ 100.00 dollars worth of work and improvements were done and performed upon said claim(s) or upon one or more of a contiguous group of claims for the benefit of all, wholly or partly outside of a contiguous group of claims for the benefit of all, not including the location work.

7. That the following persons were employed to perform the work and improvements described herein: Myself, Devin Bigelow, Cameron Bigelow, Megan Bigelow

8. That the work and improvements performed were: road improvements, mining, testing, reclamation


9. Dated: 12/18/06 Signature: [Signature]

SUBSCRIBED AND SWORN TO before me, a Notary Public, this 18 day of December 2006

By: [Signature]

Notary Public DW Conrad

My Commission Expires MARCH 3, 2009



Bureau of Land Management
Arizona State Office
www.az.blm.gov

No. of Claims:	<u>1</u>	x \$10 =	<u>10.00</u>
Check No.:		Init.	<u>TES.</u>
Receipt No.:	<u>141153</u>		
For BLM Use Only			

When Recorded Return Document to:

☐ Check here if this is a change of address.

Telephone: _____

E-mail address: _____

AFFIDAVIT OF PERFORMANCE OF ANNUAL WORK

1. State of Arizona, County of La Paz ss:

2. I (Name) Ted Bigelow

3. Reside at (Address) P.O. Box 323

City Wittmann County Maricopa


State AZ Zip 85361 being duly sworn, depose and say that I am a citizen of the United States, more than eighteen years of age, and that all of the facts set forth in this affidavit, subject to the provisions and penalties of 18 U.S.C. 1001 pertaining to the filing of false, fictitious, or fraudulent statements with the United States, are true and correct according to the best of my knowledge, information and belief.

4. Owner's name and address (If not shown in Items 1-3 above). Devin Bigelow,
P.O. Box 965, Wittmann, AZ 85361

5. That I am personally acquainted with the mining claim(s). The work and improvements were made by and at the expense of the owner(s) of said claim(s). Said contiguous group of claims, listed on this document, are situated in the

(optional) Mining District; La Paz County, Arizona.

Line No.	AMC NUMBER	CLAIM/SITE NAME	COUNTY RECORDER DATA (If available)	TWP	RNG	SEC
1	364608	Blue Unicorn #1		3N	13W	20
2						
3						
4						
5						
6						



BLM
Date
Stamp

7						
8						
9						
10						

6. That between the dates starting at 12 o'clock noon on September 1, 2005 and ending at 12 o'clock noon on September 1, 2006 at least \$ 100.00 dollars worth of work and improvements were done and performed upon said claim(s) or upon one or more of a contiguous group of claims for the benefit of all, wholly or partly outside of a contiguous group of claims for the benefit of all, not including the location work.

7. That the following persons were employed to perform the work and improvements described herein: _____

Myself, Devin Bigelow, Cameron Bigelow, Megan Bigelow

8. That the work and improvements performed were: road improvements, mining, testing,
Reclamation


9. Dated: 12/18/06 Signature: [Signature]

SUBSCRIBED AND SWORN TO before me, a Notary Public, this 18 day of DECEMBER 2006

By: [Signature]

Notary Public DW CONRAD

My Commission Expires MARCH 3, 2009



Bureau of Land Management
Arizona State Office
www.az.blm.gov

No. of Claims: 1 x \$10 = 10.00
Check No.: _____ Init. TES
Receipt No.: 141153
For BLM Use Only

When Recorded Return Document to:

☐ Check here if this is a change of address.

Telephone: _____

E-mail address: _____

AFFIDAVIT OF PERFORMANCE OF ANNUAL WORK

1. State of Arizona, County of Maricopa & Yavapai ss:

2. I (Name) Ted Bigelow

3. Reside at (Address) P.O. Box 323

City Wittmann County Maricopa

BLM
Date
Stamp

PHOENIX, ARIZONA

2006 DEC 18 P 3:00

RECEIVED
B.L.M. AZ STATE OFFICE

State AZ Zip 85361 being duly sworn, depose and say that I am a citizen of the United States, more than eighteen years of age, and that all of the facts set forth in this affidavit, subject to the provisions and penalties of 18 U.S.C. 1001 pertaining to the filing of false, fictitious, or fraudulent statements with the United States, are true and correct according to the best of my knowledge, information and belief.

4. Owner's name and address (if not shown in Items 1-3 above). Joseph A. & Kelley M. Florimonte,
1251 Landfair CR., Santa Ana, CA 92705

5. That I am personally acquainted with the mining claim(s). The work and improvements were made by and at the expense of the owner(s) of said claim(s). Said contiguous group of claims, listed on this document, are situated in the

(optional) Mining District: Maricopa & Yavapai County, Arizona.

Line No.	AMC NUMBER	CLAIM/SITE NAME	COUNTY RECORDER DATA (If available)	TWP	RNG	SEC
1	367877	Rainbow End #1		7N	3W	7
2						
3						
4						
5						
6						

BLM
Date
Stamp

7						
8						
9						
10						

6. That between the dates starting at 12 o'clock noon on September 1, 2005 and ending at 12 o'clock noon on September 1, 2006 at least \$ 100.00 dollars worth of work and improvements were done and performed upon said claim(s) or upon one or more of a contiguous group of claims for the benefit of all, wholly or partly outside of a contiguous group of claims for the benefit of all, not including the location work.

7. That the following persons were employed to perform the work and improvements described herein: _____

Myself, Devin Bigelow, Cameron Bigelow, Megan Bigelow
8. That the work and improvements performed were: road improvements, mining, testing,
reclamation


9. Dated: 12/18/06 Signature: [Signature]

SUBSCRIBED AND SWORN TO before me, a Notary Public, this 18 day of December 2006

By: [Signature]

Notary Public D.W. Conrad

My Commission Expires MARCH 3, 2009



Bureau of Land Management
Arizona State Office
www.az.blm.gov

No. of Claims:	<u>1</u>	x \$10=	<u>10.00</u>
Check No.:	_____	Init.	<u>TES</u>
Receipt No.:	<u>1411153</u>		
For BLM Use Only			

When Recorded Return Document to:

☐ Check here if this is a change of address.

Telephone: _____

E-mail address: _____

AFFIDAVIT OF PERFORMANCE OF ANNUAL WORK

1. State of Arizona, County of Maricopa ss: _____

2. I (Name) Ted Bigelow

3. Reside at (Address) P.O. Box 323

City Wittmann County Maricopa

State AZ Zip 85361 being duly sworn, depose and say that I am a citizen of the United States, more than eighteen years of age, and that all of the facts set forth in this affidavit, subject to the provisions and penalties of 18 U.S.C. 1001 pertaining to the filing of false, fictitious, or fraudulent statements with the United States, are true and correct according to the best of my knowledge, information and belief.

4. Owner's name and address (if not shown in Items 1-3 above). Evan Savage,
5904 W. Montecristo Ave., Glendale, AZ 85306

5. That I am personally acquainted with the mining claim(s). The work and improvements were made by and at the expense of the owner(s) of said claim(s). Said contiguous group of claims, listed on this document, are situated in the


San Domingo (optional) Mining District; Maricopa County, Arizona.

Line No.	AMC NUMBER	CLAIM/SITE NAME	COUNTY RECORDER DATA (If available)	TWP	RNG	SEC
1	370899	Golden Monarch #14		7N	4W	15
2						
3						
4						
5						
6						

Form: MCF108

Revised June 2005

Page 1 of 2



BLM
Date
Stamp

7						
8						
9						
10						

6. That between the dates starting at 12 o'clock noon on September 1, 20 05 and ending at 12 o'clock noon on September 1, 20 06 at least \$ 100.00 dollars worth of work and improvements were done and performed upon said claim(s) or upon one or more of a contiguous group of claims for the benefit of all, wholly or partly outside of a contiguous group of claims for the benefit of all, not including the location work.

7. That the following persons were employed to perform the work and improvements described herein: Myself, Devin Bigelow, Cameron Bigelow, Megan Bigelow

8. That the work and improvements performed were: road improvements, mining testing, reclamation


9. Dated: 12/18/06 Signature: [Signature]

SUBSCRIBED AND SWORN TO before me, a Notary Public, this 18 day of December 20 06

By: [Signature]

Notary Public D.W. Conrad

My Commission Expires MARCH 3 2009



Bureau of Land Management
Arizona State Office
www.az.blm.gov

No. of Claims:	<u>1</u>	x \$10=	<u>10.00</u>
Check No.:		Init.	<u>TC</u>
Receipt No.:	<u>141153</u>		
For BLM Use Only			

When Recorded Return Document to:

☐ Check here if this is a change of address.

Telephone: _____

E-mail address: _____

AFFIDAVIT OF PERFORMANCE OF ANNUAL WORK

1. State of Arizona, County of Yavapai ss: _____

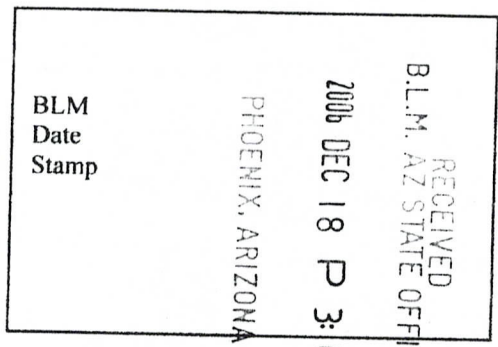
2. I (Name) Ted Bigelow

3. Reside at (Address) P.O. Box 323

City Wittmann County Maricopa

State AZ Zip 85361 being duly sworn, depose and say that I am a citizen of the United States, more than eighteen years of age, and that all of the facts set forth in this affidavit, subject to the provisions and penalties of 18 U.S.C. 1001 pertaining to the filing of false, fictitious, or fraudulent statements with the United States, are true and correct according to the best of my knowledge, information and belief.

4. Owner's name and address (If not shown in Items 1-3 above). _____



5. That I am personally acquainted with the mining claim(s). The work and improvements were made by and at the expense of the owner(s) of said claim(s). Said contiguous group of claims, listed on this document, are situated in the

San Domingo (optional) Mining District; Yavapai County, Arizona.

Line No.	AMC NUMBER	CLAIM/SITE NAME	COUNTY RECORDER DATA (If available)	TWP	RNG	SEC
1	364226	Anderson Gold M. 11 1/2		7N	3W	10
2						
3						
4						
5						
6						

BLM
Date
Stamp

7						
8						
9						
10						

6. That between the dates starting at 12 o'clock noon on September 1, 2005 and ending at 12 o'clock noon on September 1, 2006 at least \$ 100.00 dollars worth of work and improvements were done and performed upon said claim(s) or upon one or more of a contiguous group of claims for the benefit of all, wholly or partly outside of a contiguous group of claims for the benefit of all, not including the location work.

7. That the following persons were employed to perform the work and improvements described herein: _____

myself, Devin Bigelow, Cameron Bigelow, Megan Bigelow

8. That the work and improvements performed were: road improvements, mining, testing, reclamation

9. Dated: 12/18/06 Signature: [Signature]


SUBSCRIBED AND SWORN TO before me, a Notary Public, this 18 day of December 20 06

By: [Signature]

Notary Public D.W. Conrad

My Commission Expires March 3, 2009

Bureau of Land Management
Arizona State Office
www.az.blm.gov

	
No. of Claims: 1	Init. [Signature]
Check No.: _____	Receipt No.: 141153
For BLM Use Only	\$ 10.00

United States Department the Interior**Bureau of Land Management**

BUSINESS & SUPPORT SVCS DIV

ONE N CENTRAL AVE SUITE 800

PHOENIX, AZ 85004 -4427

Phone: (602) 417-9200

Receipt

No:

1411153

Transaction #: 1457944**Date of Transaction:** 12/18/2006

CUSTOMER:	TED BIGELOW P.O. BOX 323 WITTMANN, AZ 85361
-----------	---

LINE #	QTY	DESCRIPTION	REMARKS	UNIT PRICE	TOTAL
1	1.00	LOCATABLE MINERALS / MINING CLAIMS-NOT NEW-UNADJUD, ONE AUTH NO. ONLY / MINING CLAIM MONEY RECEIVED (455) CASES: AMC367672/\$340.00	POL 2006 (34)	- n/a -	340.00
TOTAL:					\$340.00

PAYMENT INFORMATION

NOTE: Items will appear on credit card statement as "Bureau of Land Management".

1	AMOUNT:	\$340.00	POSTMARKED:	N/A
	TYPE:	CREDIT CARD	RECEIVED:	12/18/2006
	NAME:	BIGELOW, TED P.O. BOX 323 WITTMANN AZ 85361		
	CARD NO:	XXXXXXXXXXXX6136	AUTH CODE:	018168
	NAME ON CARD:	THEODORE BIGELOW		
	EXPIRES:	11/30/2008		
	SIGNATURE:			

066 Arizona Claims

AMC 362913
AMC 362774
AMC 364226
AMC 367359

AMC

Name

Fee

Claim Nos
(Placer) { 362774
 { 364228
 { 362915
(Load)
(Load) 367359
(Load) 367360
(Load) 367361

King Midas #2 125-
Blue Empress #2 125-
King Midas #3 125-
Blue Empress #2 125-
~~Blue Midas #2~~ 125-
King Midas #2 125-
King Midas #3 125-

Total by check 875

Please send Forms if required

Thanks
J Woodward

PHOENIX, ARIZONA

RECEIVED
B.L.M. AZ STATE OFFICE
AUG 29 A 10:09

RE 9/18/06

\$125 refunded 11/17/06 as
only 6 claims listed, 7 paid for

United States Department of the Interior
Bureau of Land Management
BUSINESS & SUPPORT SVCS DIV
ONE N CENTRAL AVE
PHOENIX, AZ 85004 -2203
Phone: (602) 417-9200

Receipt

No:

1347455

Transaction #: 1392737

Date of Transaction: 08/30/2006

CUSTOMER: JOHN WOODWARD
1925 SE BIDWELL ST
PORTLAND, OR 97202-6238

LINE #	QTY	DESCRIPTION	REMARKS	UNIT PRICE	TOTAL
1	1.00	LOCATABLE MINERALS / MINING CLAIMS-NOT NEW-UNADJUD, ONE AUTH NO. ONLY / MINING CLAIM MONEY RECEIVED (455) CASES: AMC362774/\$875.00	MAINT 2007 (7)	- n/a -	875.00
TOTAL:					\$875.00

PAYMENT INFORMATION					
1	AMOUNT:	\$875.00		POSTMARKED:	08/25/2006
	TYPE:	CHECK		RECEIVED:	08/29/2006
	CHECK NO:	1086			
	NAME:	WOODWARD, JOHN A 1925 SE BIDWELL ST PORTLAND OR 97202 6238			

REMARKS

This receipt was generated by the automated BLM Collections and Billing System and is a paper representation of a portion of the official electronic record contained therein.

only 6 claims listed. 7 claims paid for.

Refund \$125. AB

**DEPARTMENT OF THE INTERIOR
BUREAU OF LAND MANAGEMENT
MINING CLAIMS
MC Customer Information - With OUT Legal Description
ACTIVE CLAIMS**

Run Date: 10/17/2006 07:36 AM

Page 1 of

**WOODWARD ALARIC M
2644 W SAN MIGUEL AVE
PHOENIX, AZ 85017**

INT-REL: CLAIMANT

CUSTOMER ID: 79879

<u>Serial No</u>	<u>Claim Name/Number</u>	<u>County</u>	<u>Disposition</u>	<u>Int Rel</u>
AMC350128	ABRACADABRA #5	YAVAPAI	ACTIVE	CLAIMANT
AMC350129	ABRACADABRA #6	YAVAPAI	ACTIVE	CLAIMANT
AMC350130	ABRACADABRA #7	YAVAPAI	ACTIVE	CLAIMANT
AMC350144	CALAMITY #2	YAVAPAI	ACTIVE	CLAIMANT
AMC350144	CALAMITY #2	MARICOPA	ACTIVE	CLAIMANT
AMC350285	CALAMITY #3	YAVAPAI	ACTIVE	CLAIMANT
AMC350285	CALAMITY #3	MARICOPA	ACTIVE	CLAIMANT
AMC350286	CALAMITY #4	YAVAPAI	ACTIVE	CLAIMANT
AMC350286	CALAMITY #4	MARICOPA	ACTIVE	CLAIMANT

**WOODWARD JOHN
BOX 1072
BORREGO SPRINGS, CA 92004**

INT-REL: CLAIMANT

CUSTOMER ID: 2232349

<u>Serial No</u>	<u>Claim Name/Number</u>	<u>County</u>	<u>Disposition</u>	<u>Int Rel</u>
AMC367359	BLUE EMPRESS #2	MARICOPA	ACTIVE	CLAIMANT
AMC367360	KING MIDAS #2	MARICOPA	ACTIVE	CLAIMANT
AMC367361	KING MIDAS #3	MARICOPA	ACTIVE	CLAIMANT

**WOODWARD VICKIE
2644 W SAN MIGUEL AVE
PHOENIX, AZ 85017**

INT-REL: CLAIMANT

CUSTOMER ID: 79894

<u>Serial No</u>	<u>Claim Name/Number</u>	<u>County</u>	<u>Disposition</u>	<u>Int Rel</u>
AMC350282	ABRACADABRA #9	YAVAPAI	ACTIVE	CLAIMANT

Authorized Date 11/17/2006

Instructions to Accounts AZ BLM REFUND \$125 TO JOHN WOODWARD FOR OVERPAY OF
2007 MAINTENANCE FEES AMC362774 RECEIPT #1347455 AB

Login ID 2393

Entry Date 11/17/2006

Total Amount \$125.00

UNITED STATES
DEPARTMENT OF THE INTERIOR
BUREAU OF LAND MANAGEMENT

MAINTENANCE FEE WAIVER CERTIFICATION

SEE INSTRUCTIONS ON REVERSE

AMC 360762

AMC 365947

348

FORM APPROVED
OMB NO. 1004-0114
Expires: December 31, 2002

AMC 364226

1. This small miner waiver is filed for the assessment year beginning at noon on September 1, 2006 and ending at noon on September 1, 2007
2. The undersigned and all related parties owned ten or fewer mining claims, mill, or tunnel sites located and maintained on Federal lands in the United States of America on September 1, 2006
3. The undersigned have performed the assessment work **required by law** for each mining claim listed **prior to filing this waiver** and understand that by filing this form; an affidavit of assessment work **must** be recorded by the December 30th following the filing of this waiver.
4. The undersigned understand that if the assessment work obligation has not yet come due under 30 U.S.C. 28 (for those claims in their first assessment year only); a notice of intent to hold reciting this condition **must** be recorded by the December 30th following the filing of this waiver.
5. The undersigned understand that mill and tunnel sites may also be listed upon this waiver and be waived from payment of the maintenance fee; and that a notice of intent to hold for these sites is required to be recorded by the December 30th immediately following the filing of this waiver.
6. The undersigned understand and acknowledge that pursuant to 43 U.S.C. 1212 and 18 U.S.C. 1001; the filing or recording of a false, fictitious, or fraudulent document with the Bureau of Land Management may result in a fine of up to \$250,000, a prison term not to exceed five years, or both.
7. The mining claims, mill or tunnel sites for which this waiver from payment of the maintenance fees is requested are:

CLAIM OR SITE NAME	BLM RECORDATION SERIAL NUMBER
1. Pharaoh's Tomb # 11	AMC 360763
2. Pharaoh's Tomb # 13	AMC 365947
3. King Midas # 10	AMC 364229
4.	
5.	
6.	
7.	
8.	
9.	
10.	

RECEIVED
BUREAU OF
LAND MANAGEMENT
2006 AUG 14 P 1:13
ARIZONA
STATE OFFICE
PHOENIX, ARIZONA

The owner(s) (claimants) of the above mining claims and sites are:

Darrell D Davis

(Owner's Name - Please Print)

Box 24

(Street or P.O. Box)

Jennings

(City)

KS

(State)

67643

(Zip Code)

Darrell D Davis

(Owner's Signature)

Doug Cressler

(Owner's Name - Please Print)

Box 45

(Street or P.O. Box)

Jennings

(City)

KS

(State)

67643

(Zip Code)

Doug Cressler

(Owner's Signature)

(Owner's Name - Please Print)

(Owner's Signature)

(Street or P.O. Box)

(City)

(State)

(Zip Code)

(Continued on reverse)

(Owner's Name - Please Print)

(Owner's Signature)

(Street or P.O. Box)

(City)

(State)

(Zip Code)

(Owner's Name - Please Print)

(Owner's Signature)

(Street or P.O. Box)

(City)

(State)

(Zip Code)

(Owner's Name - Please Print)

(Owner's Signature)

(Street or P.O. Box)

(City)

(State)

(Zip Code)

(Owner's Name - Please Print)

(Owner's Signature)

(Street or P.O. Box)

(City)

(State)

(Zip Code)

INSTRUCTIONS

1. This certification is made under the provisions of § 1744 of Title 43 and § 28-28k of Title 30 of the United States Code; and the regulations thereunder (43 CFR Part 3830).
2. The claimant(s) **must** fill in the dates in paragraph 1 for the beginning and ending of the assessment year for which this waiver is sought.
3. The claimant(s) **must** fill in the date in paragraph 2 for the beginning of the assessment year for which this waiver is sought.
4. All claim and site names and Bureau of Land Management (BLM) serial numbers **must** be listed for the mining claims, mill sites, and tunnel sites for which the waiver is sought.
5. All owners of the mining claims, mill sites, and tunnel sites and their addresses **must** be given.
6. This waiver form **must** be signed by all the claimants or their designated agent, in original form. If an agent is designated, a notarized designation of agent, signed by all of the claimants with proper address given, **must** be submitted with this waiver.
7. This form **must** be filed no later than September 1st for the upcoming assessment year in the BLM State Office where the mining claims or sites are recorded, or the waiver cannot be granted by the BLM. (Example: to obtain a waiver for the assessment year 2000, which begins at noon on September 1, 1999, you **must** qualify for and file for a waiver no later than September 1, 1999 in the proper BLM State Office).
8. For all mining claims which require assessment work, you **must** record an affidavit of labor on or before the December 30th immediately following the filing of this waiver. For all other mining claims or sites waived, you **must** record a notice of intent to hold on or before the December 30th immediately following the filing of this waiver.
9. Mill and tunnel sites may also be listed upon this waiver and be waived from payment of the maintenance fee. A notice of intent to hold for these sites is required to be filed by the December 30th following the filing of this waiver.

NOTICE/BURDEN HOURS STATEMENT

The Privacy Act of 1974, *as amended*, and the regulation in 43 CFR 2.48(d) provide that you be furnished the following information in connection with the information required by this certification of waiver from rental fees.

AUTHORITY: 30 U.S.C. 28-28k; 43 U.S.C. 1201, 1457, 1740, and 1744; and 43 CFR 3830.

PRINCIPLE PURPOSE: This information is to be used to verify that the owner(s) (claimants) of a mining claim has complied with 30 U.S.C. 28f and is entitled to perform assessment work in lieu of paying the maintenance fee for the mining claims listed on this form.

ROUTINE USE: (1) Adjudication of the claimant(s) certification of waiver from paying the maintenance fee otherwise required by 30 U.S.C. 28f. (2) Disclosure may be made to appropriate Federal agencies when location is made within the agency's geographic area of responsibility. (3) Information from the record and/or the record will be transferred to the appropriate Federal, State, or local agency, or a member of the public in response to a specific request for pertinent information. (4) Information may also be provided to the Department of Justice or in a proceeding before a court or adjudicative body; or to Federal, State, local or foreign agencies when needed for enforcement of civil or criminal codes or applicable regulations concerning title rights upon the public land.

EFFECT OF NOT PROVIDING INFORMATION: Disclosure of this information is required by 30 U.S.C. 28f and 43 CFR Part 3830 for those qualified claimants wishing to take the small miner waiver allowed. Failure to supply the information required in this form to support the claimants certification of waiver from payment of the otherwise required maintenance fees will result in the waiver being disallowed and the mining claims subject to forfeiture by BLM under 30 U.S.C. 28i.

The Paperwork Reduction Act of 1995 requires us to inform you that:

This information is being collected to allow the BLM to determine if you qualify for a waiver from the payment of \$100 per mining claim or site maintenance fee established in 30 U.S.C. 28f and the implementing regulations at 43 CFR 3830. A response to this request is required in accordance with the statute to obtain your benefit.

BLM would like you to know that you do not have to respond to this, or any other, Federal agency-sponsored information collection unless it displays a currently valid OMB control number.

Public reporting burden for this form is estimated to average 8 minutes (0.133 hours) per response, including time to review instructions, gathering and maintaining data, and completing and reviewing the form. Direct comments regarding this burden estimate, or any other aspect of this form, to the U.S. Department of the Interior, Bureau of Land Management, (1004-0114) Bureau Clearance Officer (WO-630), Mail Stop 401 LS, 1849 C St., N.W., Washington, D.C. 20240.

FOR OFFICIAL USE ONLY

When Recorded Return Document to:

Darrell Davis
Box 24
Jenning, KS 67643

AMC 360762
365947
364226

☐ Check here is this is a change of address.

Telephone: 785-678-2689

E-mail address: muzzleloader-67643@yahoo.com

AFFIDAVIT OF PERFORMANCE OF ANNUAL WORK

1. State of Arizona, County of Maricopa ss:

2. I (Name) Darrell Davis

3. Reside at (Address) Box 24

BLM
Date
Stamp

City Jenning County Decatur

State KS Zip 67643 being duly sworn, depose and say that I am a citizen of the United States, more than eighteen years of age, that all of the facts set forth in this affidavit, subject to the provisions and penalties of 18 U.S.C. 1001 pertaining to the filing of false, fictitious, or fraudulent statements with the United States, are true and correct according to the best of my knowledge, information and belief.

4. Owner's name and address (If not shown in Items 1-3 above).

5. That I am personally acquainted with the mining claim(s). The work and improvements were made by and at the expense of the owner(s) of said claim(s). Said contiguous group of claims, listed on this document, are situated in the

San Domingo (optional) Mining District; Maricopa County, Arizona.

Line No.	AMC NUMBER	CLAIM/SITE NAME	COUNTY RECORDER DATA (If available)	TWP	RNG	SEC
1	364229	King Midas #10	05-0067433	7 N	4 W	13
2						
3						
4						
5						
6						

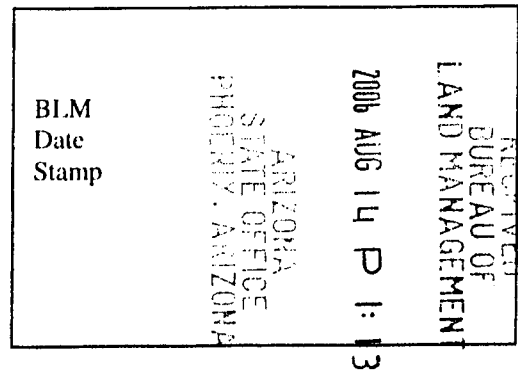
Form: MCF108

Revised June 2005

Page 1 of 2

ENTERED IN COMPUTER

M. Hyde



7						
8						
9						
10						

6. That between the dates starting at 12 o'clock noon on September 1, 20 05 and ending at 12 o'clock noon on September 1, 20 06 at least \$ 100.00 dollars worth of work and improvements were done and performed upon said claim(s) or upon one or more of a contiguous group of claims for the benefit of all, wholly or partly outside of a contiguous group of claims for the benefit of all, not including the location work.

7. That the following persons were employed to perform the work and improvements described herein: _____

Myself
 8. That the work and improvements performed were: Road improvements
mining, exploration, and reclamation

9. Dated: 8-9-2006 Signature: [Signature]

SUBSCRIBED AND SWORN TO before me, a Notary Public, this 9 day of Aug 2006

By: DARRELL D. DAVIS

Notary Public Mary F Arnold

MY COMMISSION EXPIRES 1-25-2010



Bureau of Land Management
 Arizona State Office
www.az.blm.gov

No. of Claims:	<u>1</u>	x \$5 =	<u>10</u>
Payment Type:	<u>OK 4657</u>	Init.	<u>[Signature]</u>
Receipt No.:	<u>1334764</u>		
For BLM Use Only			

When Recorded Return Document to:

Darrell Davis
Box 24
Jennings Ks 67643

☐ Check here if this is a change of address.

Telephone: 785-678-2689

E-mail address: muzzelcloader - 67643@yahoo.com

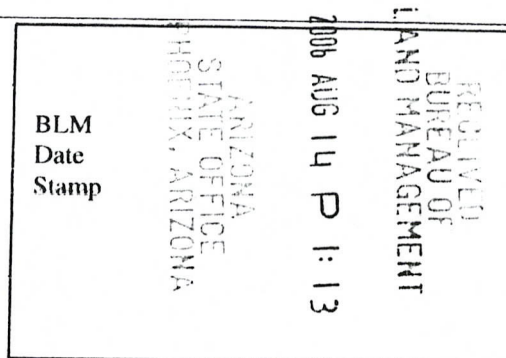
AFFIDAVIT OF PERFORMANCE OF ANNUAL WORK

1. State of Arizona, County of Maricopa ss:

2. I (Name) Darrell Davis

3. Reside at (Address) Box 24

City Jennings County Decatur



State Ks Zip 67643 being duly sworn, depose and say that I am a citizen of the United States, more than eighteen years of age, that all of the facts set forth in this affidavit, subject to the provisions and penalties of 18 U.S.C. 1001 pertaining to the filing of false, fictitious, or fraudulent statements with the United States, are true and correct according to the best of my knowledge, information and belief.

4. Owner's name and address (If not shown in Items 1-3 above).

5. That I am personally acquainted with the mining claim(s). The work and improvements were made by and at the expense of the owner(s) of said claim(s). Said contiguous group of claims, listed on this document, are situated in the

San Domingo (optional) Mining District; Maricopa County, Arizona.

Line No.	AMC NUMBER	CLAIM/SITE NAME	COUNTY RECORDER DATA (If available)	TWP	RNG	SEC
1	360763	Pharaoh's Tomb #11	04-0407664	7 N	3 W	17
2	365947	Pharaoh's Tomb #13	05-0710105	7 N	3 W	17
3						
4						
5						
6						

BLM
Date
Stamp

7						
8						
9						
10						

6. That between the dates starting at 12 o'clock noon on September 1, 20 05 and ending at 12 o'clock noon on September 1, 20 06 at least \$ 200.00 dollars worth of work and improvements were done and performed upon said claim(s) or upon one or more of a contiguous group of claims for the benefit of all, wholly or partly outside of a contiguous group of claims for the benefit of all, not including the location work.

7. That the following persons were employed to perform the work and improvements described herein: _____

Myself

8. That the work and improvements performed were: _____

Road improvements, mining, exploration, and reclamation


9. Dated: 8-9-2006 Signature: Darrell D Davis

SUBSCRIBED AND SWORN TO before me, a Notary Public, this 9 day of Aug 20 06

By: DARRELL D DAVIS

Notary Public Mary F Arnold

MY COMMISSION EXPIRES 1-25-2010



Bureau of Land Management
Arizona State Office
www.az.blm.gov

No. of Claims: 2 x \$5 = 20

Payment Type: 4657 Init. JD

Receipt No.: 1334766

For BLM Use Only

United States Department of the Interior
Bureau of Land Management
BUSINESS & SUPPORT SVCS DIV
ONE N CENTRAL AVE
PHOENIX, AZ 85004 -2203
Phone: (602) 417-9200

Receipt

No:

1334766

Transaction #: 1379863

Date of Transaction: 08/15/2006

CUSTOMER: DARRELL DAVIE
P.O. BOX 24
JENNINGS,KS 67643

LINE #	QTY	DESCRIPTION	REMARKS	UNIT PRICE	TOTAL
1	1.00	LOCATABLE MINERALS / MINING CLAIMS-NOT NEW-UNADJUD,ONE AUTH NO. ONLY / MINING CLAIM MONEY RECEIVED (455) CASES: AMC360763/\$30.00	WAIVER / POL 2006 (3)	- n/a -	30.00
TOTAL:					\$30.00

PAYMENT INFORMATION				
1	AMOUNT:	\$30.00	POSTMARKED:	08/09/2006
	TYPE:	CHECK	RECEIVED:	08/14/2006
	CHECK NO:	4657		
	NAME:	DAVIS, DARRELL P.O. BOX 24 JENNINGS KS 67643		

REMARKS

This receipt was generated by the automated BLM Collections and Billing System and is a paper representation of a portion of the official electronic record contained therein.

UNITED STATES
DEPARTMENT OF THE INTERIOR
BUREAU OF LAND MANAGEMENT

MAINTENANCE FEE WAIVER CERTIFICATION

SEE INSTRUCTIONS ON NEXT PAGE

1005
AMC 364226
362913
362774
FORM APPROVED
OMB NO. 1004-0114
Expires: November 30, 2003

JMC

1. This small miner waiver is filed for the assessment year beginning at noon on September 1, 05 and ending at noon on September 1, 06.
2. The undersigned and all related parties owned ten or fewer mining claims, mill, or tunnel sites located and maintained on Federal lands in the United States of America on September 1, 05.
3. The undersigned have performed the assessment work **required by law** for each mining claim listed **prior to filing this waiver** and understand that by filing this form; an affidavit of assessment work **must** be recorded by the December 30th following the filing of this waiver.
4. The undersigned understand that if the assessment work obligation has not yet come due under 30 U.S.C. 28 (for those claims in their first assessment year only); a notice of intent to hold reciting this condition **must** be recorded by the December 30th following the filing of this waiver.
5. The undersigned understand that mill and tunnel sites may also be listed upon this waiver and be waived from payment of the maintenance fee; and that a notice of intent to hold for these sites is required to be recorded by the December 30th immediately following the filing of this waiver.
6. The undersigned understand and acknowledge that pursuant to 43 U.S.C. 1212 and 18 U.S.C. 1001; the filing or recording of a false, fictitious, or fraudulent document with the Bureau of Land Management may result in a fine of up to \$250,000, a prison term not to exceed five years, or both.
7. The mining claims, mill or tunnel sites for which this waiver from payment of the maintenance fees is requested are:

CLAIM OR SITE NAME	BLM RECORDATION SERIAL NUMBER
1. Blue Empress #2	AMC 364228
2. King Midas #3	AMC 362915
3. King Midas #2	AMC 362774
4.	
5.	
6.	
7.	
8.	
9.	
10.	

The owner(s) (claimants) of the above mining claims and sites are:

John Woodward
(Owner's Name - Please Print)
P.O. 1072 (Ph. 7604151083)
(Street or P.O. Box)
Borrego Springs CA 92004
(City) (State) (Zip Code)

J Woodward
(Owner's Signature)

Becky Nelson
(Owner's Name - Please Print)
17960 Lakeshore Drive B
(Street or P.O. Box)
Lake Elsinore Cal 92530
(City) (State) (Zip Code)

B Nelson
(Owner's Signature)

ARIZONA
STATE OFFICE
PHOENIX, ARIZONA

(Owner's Name - Please Print)

2008 JAN 8 10:25 AM
(Owner's Signature)

(Street or P.O. Box)

RECEIVED
BUREAU OF
LAND MANAGEMENT

(City)

(State)

(Zip Code)

(Continued on next page)

Requested corrected copy 3/8/06 arb

(Owner's Name - Please Print)	(Owner's Signature)		
(Street or P.O. Box)	(City)	(State)	(Zip Code)
(Owner's Name - Please Print)	(Owner's Signature)		
(Street or P.O. Box)	(City)	(State)	(Zip Code)
(Owner's Name - Please Print)	(Owner's Signature)		
(Street or P.O. Box)	(City)	(State)	(Zip Code)
(Owner's Name - Please Print)	(Owner's Signature)		
(Street or P.O. Box)	(City)	(State)	(Zip Code)

INSTRUCTIONS

1. This certification is made under the provisions of § 1744 of Title 43 and § 28-28k of Title 30 of the United States Code; and the regulations thereunder (43 CFR Part 3830).
2. The claimant(s) **must** fill in the dates in paragraph 1 for the beginning and ending of the assessment year for which this waiver is sought.
3. The claimant(s) **must** fill in the date in paragraph 2 for the beginning of the assessment year for which this waiver is sought.
4. All claim and site names and Bureau of Land Management (BLM) serial numbers **must** be listed for the mining claims, mill sites, and tunnel sites for which the waiver is sought.
5. All owners of the mining claims, mill sites, and tunnel sites and their addresses **must** be given.
6. This waiver form **must** be signed by all the claimants or their designated agent, in original form. If an agent is designated, a notarized designation of agent, signed by all of the claimants with proper address given, **must** be submitted with this waiver.

7. This form **must** be filed no later than September 1st for the upcoming assessment year in the BLM State Office where the mining claims or sites are recorded, or the waiver cannot be granted by the BLM. (Example: to obtain a waiver for the assessment year 2000, which begins at noon on September 1, 1999, you **must** qualify for and file for a waiver no later than September 1, 1999 in the proper BLM State Office).
8. For all mining claims which require assessment work, you **must** record an affidavit of labor on or before the December 30th immediately following the filing of this waiver. For all other mining claims or sites waived, you **must** record a notice of intent to hold on or before the December 30th immediately following the filing of this waiver.
9. Mill and tunnel sites may also be listed upon this waiver and be waived from payment of the maintenance fee. A notice of intent to hold for these sites is required to be filed by the December 30th following the filing of this waiver.

NOTICE/BURDEN HOURS STATEMENT

The Privacy Act of 1974 and the regulations in 43 CFR 2.48(d) provide that you be furnished the following information in connection with the information required by this certification of waiver from rental fees.

AUTHORITY: 30 U.S.C. 28-28k; 43 U.S.C. 1201, 1457, 1740, and 1744; and 43 CFR 3830.

PRINCIPLE PURPOSE: This information is to be used to verify that the owner(s) (claimants) of a mining claim has complied with 30 U.S.C. 28f and is entitled to perform assessment work in lieu of paying the maintenance fee for the mining claims listed on this form.

ROUTINE USE: (1) Adjudication of the claimant(s) certification of waiver from paying the maintenance fee otherwise required by 30 U.S.C. 28f. (2) Disclosure may be made to appropriate Federal agencies when location is made within the agency's geographic area of responsibility. (3) Information from the record and/or the record will be transferred to the appropriate Federal, State, or local agency, or a member of the public in response to a specific request for pertinent information. (4) Information may also be provided to the Department of Justice or in a proceeding before a court or adjudicative body; or to Federal, State, local or foreign agencies when needed for enforcement of civil or criminal codes or applicable regulations concerning title rights upon the public land.

EFFECT OF NOT PROVIDING INFORMATION: Disclosure of this information is required by 30 U.S.C. 28f and 43 CFR Part 3830 for those qualified claimants wishing to take the small miner waiver allowed. Failure to supply the information required in this form to support the claimants certification of waiver from payment of the otherwise required maintenance fees will result in the waiver being disallowed and the mining claims subject to forfeiture by BLM under 30 U.S.C. 28i.

The Paperwork Reduction Act of 1995 requires us to inform you that:

This information is being collected to allow the BLM to determine if you qualify for a waiver from the payment of \$100 per mining claim or site maintenance fee established in 30 U.S.C. 28f and the implementing regulations at 43 CFR 3830. A response to this request is required in accordance with the statute to obtain your benefit.

BLM would like you to know that you do not have to respond to this, or any other, Federal agency-sponsored information collection unless it displays a currently valid OMB control number.

Public reporting burden for this form is estimated to average 8 minutes (0.133 hours) per response, including time to review instructions, gathering and maintaining data, and completing and reviewing the form. Direct comments regarding this burden estimate, or any other aspect of this form, to the U.S. Department of the Interior, Bureau of Land Management (1004-0114), Bureau Information Collection Clearance Officer (WO-630), Mail Stop 401 LS, 1849 C St., N.W., Washington, D.C. 20240.

PHOENIX, ARIZONA

FOR OFFICIAL USE ONLY

**RECEIVED
B.L.M. AZ STATE OFFICE**

UNITED STATES
DEPARTMENT OF THE INTERIOR
BUREAU OF LAND MANAGEMENT

MAINTENANCE FEE WAIVER CERTIFICATION

SEE INSTRUCTIONS ON NEXT PAGE

FORM APPROVED
OMB NO. 1004-0114
Expires: November 30, 2003

1. This small miner waiver is filed for the assessment year beginning at noon on September 1, 05 and ending at noon on September 1, 06.
2. The undersigned and all related parties owned ten or fewer mining claims, mill, or tunnel sites located and maintained on Federal lands in the United States of America on September 1, 05.
3. The undersigned have performed the assessment work **required by law** for each mining claim listed **prior to filing this waiver** and understand that by filing this form; an affidavit of assessment work **must** be recorded by the December 30th following the filing of this waiver.
4. The undersigned understand that if the assessment work obligation has not yet come due under 30 U.S.C. 28 (for those claims in their first assessment year only); a notice of intent to hold reciting this condition **must** be recorded by the December 30th following the filing of this waiver.
5. The undersigned understand that mill and tunnel sites may also be listed upon this waiver and be waived from payment of the maintenance fee; and that a notice of intent to hold for these sites is required to be recorded by the December 30th immediately following the filing of this waiver.
6. The undersigned understand and acknowledge that pursuant to 43 U.S.C. 1212 and 18 U.S.C. 1001; the filing or recording of a false, fictitious, or fraudulent document with the Bureau of Land Management may result in a fine of up to \$250,000, a prison term not to exceed five years, or both.
7. The mining claims, mill or tunnel sites for which this waiver from payment of the maintenance fees is requested are:

CLAIM OR SITE NAME	BLM RECORDATION SERIAL NUMBER
1. Blue Empress #2	AMC 364 228
2. King Midas #3	AMC 362 915
3. King Midas #2	AMC 362 774
4.	
5.	
6.	
7.	
8.	
9.	
10.	

The owner(s) (claimants) of the above mining claims and sites are:

John Woodward
(Owner's Name - Please Print)
P.O. 1072 (ph. 760 415 1083)
(Street or P.O. Box)
Borrego Springs CA 92004
(City) (State) (Zip Code)

J Woodward
(Owner's Signature)

(Owner's Name - Please Print)

(Owner's Signature)

(Street or P.O. Box)

(City)

(State)

(Zip Code)

(Owner's Name - Please Print)

(Owner's Signature)

(Street or P.O. Box)

(City)

(State)

(Zip Code)

(Continued on next page)

Received correctly signed waiver 3/8/06 AB

(Owner's Name - Please Print)	(Owner's Signature)		
(Street or P.O. Box)	(City)	(State)	(Zip Code)
(Owner's Name - Please Print)	(Owner's Signature)		
(Street or P.O. Box)	(City)	(State)	(Zip Code)
(Owner's Name - Please Print)	(Owner's Signature)		
(Street or P.O. Box)	(City)	(State)	(Zip Code)
(Owner's Name - Please Print)	(Owner's Signature)		
(Street or P.O. Box)	(City)	(State)	(Zip Code)

INSTRUCTIONS

1. This certification is made under the provisions of § 1744 of Title 43 and § 28-28k of Title 30 of the United States Code; and the regulations thereunder (43 CFR Part 3830).
2. The claimant(s) **must** fill in the dates in paragraph 1 for the beginning and ending of the assessment year for which this waiver is sought.
3. The claimant(s) **must** fill in the date in paragraph 2 for the beginning of the assessment year for which this waiver is sought.
4. All claim and site names and Bureau of Land Management (BLM) serial numbers **must** be listed for the mining claims, mill sites, and tunnel sites for which the waiver is sought.
5. All owners of the mining claims, mill sites, and tunnel sites and their addresses **must** be given.
6. This waiver form **must** be signed by all the claimants or their designated agent, in original form. If an agent is designated, a notarized designation of agent, signed by all of the claimants with proper address given, **must** be submitted with this waiver.
7. This form **must** be filed no later than September 1st for the upcoming assessment year in the BLM State Office where the mining claims or sites are recorded, or the waiver cannot be granted by the BLM. (Example: to obtain a waiver for the assessment year 2000, which begins at noon on September 1, 1999, you **must** qualify for and file for a waiver no later than September 1, 1999 in the proper BLM State Office).
8. For all mining claims which require assessment work, you **must** record an affidavit of labor on or before the December 30th immediately following the filing of this waiver. For all other mining claims or sites waived, you **must** record a notice of intent to hold on or before the December 30th immediately following the filing of this waiver.
9. Mill and tunnel sites may also be listed upon this waiver and be waived from payment of the maintenance fee. A notice of intent to hold for these sites is required to be filed by the December 30th following the filing of this waiver.

NOTICE/BURDEN HOURS STATEMENT

The Privacy Act of 1974 and the regulations in 43 CFR 2.48(d) provide that you be furnished the following information in connection with the information required by this certification of waiver from rental fees.

AUTHORITY: 30 U.S.C. 28-28k; 43 U.S.C. 1201, 1457, 1740, and 1744; and 43 CFR 3830.

PRINCIPLE PURPOSE: This information is to be used to verify that the owner(s) (claimants) of a mining claim has complied with 30 U.S.C. 28f and is entitled to perform assessment work in lieu of paying the maintenance fee for the mining claims listed on this form.

ROUTINE USE: (1) Adjudication of the claimant(s) certification of waiver from paying the maintenance fee otherwise required by 30 U.S.C. 28f. (2) Disclosure may be made to appropriate Federal agencies when location is made within the agency's geographic area of responsibility. (3) Information from the record and/or the record will be transferred to the appropriate Federal, State, or local agency, or a member of the public in response to a specific request for pertinent information. (4) Information may also be provided to the Department of Justice or in a proceeding before a court or adjudicative body; or to Federal, State, local or foreign agencies when needed for enforcement of civil or criminal codes or applicable regulations concerning title rights upon the public land.

EFFECT OF NOT PROVIDING INFORMATION: Disclosure of this information is required by 30 U.S.C. 28f and 43 CFR Part 3830 for those qualified claimants wishing to take the small miner waiver allowed. Failure to supply the information required in this form to support the claimants certification of waiver from payment of the otherwise required maintenance fees will result in the waiver being disallowed and the mining claims subject to forfeiture by BLM under 30 U.S.C. 28i.

The Paperwork Reduction Act of 1995 requires us to inform you that:

This information is being collected to allow the BLM to determine if you qualify for a waiver from the payment of \$100 per mining claim or site maintenance fee established in 30 U.S.C. 28f and the implementing regulations at 43 CFR 3830. A response to this request is required in accordance with the statute to obtain your benefit.

BLM would like you to know that you do not have to respond to this, or any other, Federal agency-sponsored information collection unless it displays a currently valid OMB control number.

Public reporting burden for this form is estimated to average 8 minutes (0.133 hours) per response, including time to review instructions, gathering and maintaining data, and completing and reviewing the form. Direct comments regarding this burden estimate, or any other aspect of this form, to the U.S. Department of the Interior, Bureau of Land Management (1004-0114), Bureau Information Collection Clearance Officer (WO-630), Mail Stop 401 LS, 1849 C St., N.W., Washington, D.C. 20240.

PHOENIX, ARIZONA

FOR OFFICIAL USE ONLY

**RECEIVED
B.L.M. AZ STATE OFFICE**


J. WOODWARD

PO 1072

Borrego Springs CA 92004

384
Amy

602 917 9367



RETURN TO SENDER NOT DELIVERABLE AS ADDRESSED

PHOENIX, AZ 10CR F81 08/17 03:02

PHOENIX, ARIZONA

2005 SEP 29 P 3:35

RECEIVED
B.L.M. AZ STATE OFFICE

U.S. Dept. of Interior
Bureau of Land Management
State Director
222 North Central
P.O. Box 16563
Phoenix, AZ

25011755092004/1072



United States Department of the Interior

BUREAU OF LAND MANAGEMENT
 Arizona State Office
 One North Central Avenue, Suite 800
 Phoenix, AZ 85004-4427
 www.az.blm.gov



In Reply Refer To:
 3800 (933) AB
 AMC 364226
 AMC 362913
 AMC 362774

JAN 31 2006

CERTIFIED MAIL - RETURN RECEIPT REQUESTED

NOTICE

Handwritten:
 A. Bunker
 1/31/06
 J. Yarni
 1/31/2006

✓ John Woodward	:	Placer Mining Claims
P.O. Box 1072	:	AMC 364228, 362915, 362774
Borrego Springs, California 92004	:	Blue Empress #2, King Midas #3,
	:	King Midas #2
Becky Nelson	:	
17960 Lakeshore Drive, B	:	
Lake Elsinore, California 92530	:	

Notice of Maintenance Fee Waiver Held for Rejection

The Arizona State Office, Bureau of Land Management, has received your Maintenance Fee Waiver Certification form for the above listed mining claims. However, the form is not properly completed and therefore does not meet the annual filing requirement.

In accordance with 43 CFR 3835.10, the original signatures of all the owners of the mining claim must be included on the waiver form. According to BLM records, the above listed mining claims are owned by Becky Nelson, however, the waiver form is signed by John Woodward. In order to correct this defect in the waiver, you must obtain the missing signature on the enclosed copy of the waiver, and return it to this office. In accordance with 43 CFR 3835.93, you will have 60 days from the receipt of this letter to correct this defect. If the corrected Maintenance Fee Waiver form is not received in this office within 60 days of your receipt of this letter, your claim will be considered forfeited and will be closed.

If you cannot obtain the original signature of Becky Nelson and return the properly completed waiver form within the 60 day timeframe, you may, within the same timeframe, choose to pay the \$125.00 per claim annual maintenance fee to keep your claim in good standing.

Handwritten: correctly signed waiver received 3/8/06 AB

SENDER: COMPLETE THIS SECTION

- Complete items 1, 2, and 3. Also complete item 4 if Restricted Delivery is desired.
- Print your name and address on the reverse so that we can return the card to you.
- Attach this card to the back of the mailpiece, or on the front if space permits.

1. Article Addressed to:

MR. JOHN WOODWARD
PO BOX 1072
BORREGO SPRINGS, CA 92004

2. Article Number

(Transfer from service label)

7005 1160 0003 7582 6191

COMPLETE THIS SECTION ON DELIVERY

A. Signature

X

B. Received by (Printed Name)

☐ Agent

☐ Addressee

C. Date of Delivery

D. Is delivery address different from item 1? ☐ Yes

If YES, enter delivery address below: ☒ No

3. Service Type

☒ Certified Mail

☐ Express Mail

☐ Registered

☐ Return Receipt for Merchandise

☐ Insured Mail

☐ C.O.D.

4. Restricted Delivery? (Extra Fee)

☐ Yes

UNITED STATES POSTAL SERVICE



First-Class Mail
Postage & Fees Paid
USPS
Permit No. G-10

- Sender: Please print your name, address, and ZIP+4 in this box •

U.S. DEPARTMENT OF THE INTERIOR
BUREAU OF LAND MANAGEMENT
ONE NORTH CENTRAL AVENUE
SUITE 800
PHOENIX, AZ 85004-4427

PHOENIX, ARIZONA
STATE OFFICE
ARIZONA
2006 FEB 21 P 1:19

RECEIVED
BUREAU OF LAND MANAGEMENT
A2933 AB

14444



Please include your AMC numbers on all correspondence. If you have any further questions or concerns, please contact Amy Bunda at (602) 417-9334.

/s/ Ivy J. Garcia

Ivy J. Garcia
Group Administrator
Lands/Minerals Adjudication
and Withdrawals

Enclosure

ABunda:djj:01/30/06

When Recorded Return Document to:

Sheila Bigelow
P.O. Box 323
Wittmann AZ 85361

☐ Check here is this is a change of address.

Telephone: _____

E-mail address: _____

11 pg. COPY OF ORIGINAL DOCUMENTS ARE IN LEAD FILE AMC364608

Amc 364608
364226
363187
363168
364971
366220
358798
365042

AFFIDAVIT OF PERFORMANCE OF ANNUAL WORK

1. State of Arizona, County of La Paz ss:

2. I (Name) Ted Bigelow

3. Reside at (Address) P.O. Box 323

City Wittmann County Mariappa

State AZ Zip 85361 being duly sworn, depose and say that I am a citizen of the United States, more than eighteen years of age, and that all of the facts set forth in this affidavit, subject to the provisions and penalties of 18 U.S.C. 1001 pertaining to the filing of false, fictitious, or fraudulent statements with the United States, are true and correct according to the best of my knowledge, information and belief.

4. Owner's name and address (If not shown in Items 1-3 above). _____

5. That I am personally acquainted with the mining claim(s). The work and improvements were made by and at the expense of the owner(s) of said claim(s). Said contiguous group of claims, listed on this document, are situated in the

_____ (optional) Mining District; La Paz County, Arizona.

Line No.	AMC NUMBER	CLAIM/SITE NAME	COUNTY RECORDER DATA (If available)	TWP	RNG	SEC
1	364608	Blue Unicorn #1	2005-01381	3N	13W	20
2						
3						
4						
5						
6						



OFFICIAL RECORDS OF
MARICOPA COUNTY RECORDER
HELEN PURCELL
2005-1447504 09/29/05 14:27
1 OF 1

AMC 362774
AMC 362913
AMC 364226

Return Document to:

John Woodward
P.O. 1072
Borrego Springs
CA 92004
Telephone: 760 415 1083

REITCD

RECEIVED
B.L.M. AZ STATE OFFICE
2005 SEP 29 P 2:51
PHOENIX, ARIZONA

BLM Date Stamp

SELECT ONLY ONE:

- ☐ **AFFIDAVIT OF PERFORMANCE OF ANNUAL WORK.** Also fill in Items 1 through 9 on the reverse side of this document.
- ☐ **NOTICE OF INTENTION TO HOLD.** I intend to hold the claims(s)/site(s) listed below for the calendar year 20____. Also fill in Items 1 through 4 and Item 9 on the reverse side of this document.

AMC NUMBER	CLAIM/SITE NAME	COUNTY RECORDER DATA	SEC	TWP	RNG
362774	Midas #2		13	7N	4W
362915	Midas #3		13	7N	4W
364228	Blue Empress #2		13	7N	4W

BLM requires a \$5 nonrefundable service charge for each mining claim, mill site or tunnel site payable on or before December 30th (not the 31st). Mail to:

Bureau of Land Management
222 North Central Avenue
Phoenix, Arizona 85004-2203
602-417-9200
www.az.blm.gov

NO. OF CLAIMS 3 X \$5 = 15
CHECK NO. Cash INIT WMC
BLM USE ONLY

Notices of Intention to Hold are for **mill sites, tunnel sites** or mining claims when assessment work has not been done, regardless of whether the annual assessment has been suspended, deferred, or not yet accrued. The filing of a Notice of Intention to Hold shall not relieve the owner of complying with Federal and State laws pertaining to the performance of annual assessment work. Notices of Intention to Hold for mill sites or tunnel sites need not be county recorded. For mining claims the form filed with the Bureau of Land Management **must** be identical to the one that was or will be filed with the County. **All claims** listed on a single affidavit must be contiguous.

Evidence of Annual Assessment Work or a Notice of Intention to Hold must be filed each calendar year following the calendar year in which the claim/site was located.

1. State of Arizona, County of Maricopa ss:

2. I, (Name) John Woodward

3. Reside at (Address) PO 1072

City Borrego Springs, County San Diego, State Cal Zip 92004 being duly sworn, deposes and say that I am a citizen of the United States, more than eighteen years of age, that all of the facts set forth in this affidavit/notice, subject to the provisions and penalties of 18 U.S.C. 1001 pertaining to the filing of false, fictitious, or fraudulent statements with the United States, are true and correct according to the best of my knowledge, information and belief.

4. Owner's name and address (If not shown in Items 1-3 above).

5. That I am personally acquainted with the mining claim(s). The work and improvements were made by and at the expense of the owner(s) of said claim(s). Said contiguous group of claims, listed on the reverse side of this document, are situated in the San Domingo Mining District, Maricopa County, Arizona.

6. That between the dates starting at 12 o'clock noon on September 1, 2004 and ending at 12 o'clock noon on September 1, 2005 at least \$ 1500⁰⁰ + dollars worth of work and improvements were done and performed upon said claim(s) or upon one or more of a contiguous group of claims for the benefit of all, wholly or partly outside of a contiguous group of claims for the benefit of all, not including the location work.

7. That the following persons were employed to perform the work and improvements described herein: John Woodward, Adam Woodward, Becky Nelson

8. That the work and improvements performed were: clearing of road way thru claims, excavation of old test pits, collection of placer samples and float, testing of samples and mineralogical analysis and five assay of float rock

9. Dated: Sept 29 05 Signature: J Woodward

SUBSCRIBED AND SWORN TO before me, a Notary Public, this 29 day of September 2005

By: John Woodward

Notary Public Dana L Staples

MY COMMISSION EXPIRES Nov 1, 2007



PRIVACY ACT STATEMENT - This information is being collected pursuant to 30 U.S.C. 28, 43 CFR 3833.2, and ARS 27-208, in compliance with the laws of the USDI, Bureau of Land Management, and the State of Arizona. The purpose of this collection is to facilitate processing of claims or applications. This form is covered by Privacy Act Notice #INTERIOR/LLM-32 and is subject to the routine uses stated in that notice. Privacy Act Notice #INTERIOR/LLM-32 is available at the BLM Arizona State Office. This form may be locally reproduced.

United States Department of the Interior
Bureau of Land Management
BUSINESS & SUPPORT SVCS DIV
222 N CENTRAL AVE
PHOENIX, AZ 85004 -2203
Phone: (602) 417-9200

Receipt

No:

1159442

Transaction #: 1198983

Date of Transaction: 09/29/2005

CUSTOMER: JOHN WOODWARD
BOX 1072
BORREGO SPRINGS, CA 92004

LINE #	QTY	DESCRIPTION	REMARKS	UNIT PRICE	TOTAL
1	1.00	LOCATABLE MINERALS / MINING CLAIMS-NOT NEW-UNADJUD, ONE AUTH NO. ONLY / MINING CLAIM MONEY RECEIVED (455) CASES: AMC362774/\$15.00	POL 2005 (3)	- n/a -	15.00
TOTAL:					\$15.00

PAYMENT INFORMATION

1	AMOUNT:	\$15.00	POSTMARKED:	N/A
	TYPE:	CASH	RECEIVED:	09/29/2005
	NAME:	WOODWARD, JOHN BOX 1072 BORREGO SPRINGS CA 92004		

REMARKS

This receipt was generated by the automated BLM Collections and Billing System and is a paper representation of a portion of the official electronic record contained therein.

335

Amc 364226

Form 3830-2
(January 2004)

UNITED STATES DEPARTMENT OF THE INTERIOR
BUREAU OF LAND MANAGEMENT

MAINTENANCE FEE WAIVER CERTIFICATION

SEE INSTRUCTIONS ON REVERSE

FORM APPROVED
OMB NO. 1004-0114
Expires: December 31, 2006

TA

1. This small miner waiver is filed for the assessment year beginning at noon on September 1, 2005 and ending at noon on September 1, 2006.
2. The undersigned and all related parties owned ten or fewer mining claims, mill, or tunnel sites located and maintained on Federal lands in the United States of America on September 1, 2005
3. The undersigned have performed the assessment work required by law for each mining claim listed prior to filing this waiver and understand that by filing this form; an affidavit of assessment work must be recorded by the December 30th following the filing of this waiver.
4. The undersigned understand that if the assessment work obligation has not yet come due under 30 U.S.C. 28 (for those claims in their first assessment year only); a notice of intent to hold reciting this condition must be recorded by the December 30th following the filing of this waiver.
5. The undersigned understand that mill and tunnel sites may also be listed upon this waiver and be waived from payment of the maintenance fee; and that a notice of intent to hold for these sites is required to be recorded by the December 30th immediately following the filing of this waiver.
6. The undersigned understand and acknowledge that pursuant to 43 U.S.C. 1212 and 18 U.S.C. 1001; the filing or recording of a false, fictitious, or fraudulent document with the Bureau of Land Management may result in a fine of up to \$250,000, a prison term not to exceed five years, or both.
7. The mining claims, mill or tunnel sites for which this waiver from payment of the maintenance fees is requested are:

CLAIM OR SITE NAME	BLM RECORDATION SERIAL NUMBER
1. Anderson Gold Mill #1	Amc364226
2.	
3.	
4.	
5.	
6.	
7.	
8.	
9.	
10.	

The owner(s) (claimants) of the above mining claims and sites are:

Ted Bigelow
(Owner's Name - Please Print)
P.O. Box 323
(Street or P.O. Box)
Wittmann AZ 85361
(City) (State) (Zip Code)

Ted Bigelow
(Owner's Signature)

Sheila Bigelow
(Owner's Name - Please Print)
P.O. Box 323
(Street or P.O. Box)
Wittmann AZ 85361
(City) (State) (Zip Code)

Sheila Bigelow
(Owner's Signature)

Devin Bigelow
(Owner's Name - Please Print)
P.O. Box 323
(Street or P.O. Box)
Wittmann AZ 85361
(City) (State) (Zip Code)

Devin Bigelow
(Owner's Signature)

(Continued on page 2)

ENTERED INTO COMPUTER

10/4/05 AB

Cameron Bigelow
(Owner's Name - Please Print)

P.O. Box 323
(Street or P.O. Box)

Minnie Bigelow
(Owner's Name - Please Print)

P.O. Box 138
(Street or P.O. Box)

(Owner's Name - Please Print)

(Street or P.O. Box)

(Owner's Name - Please Print)

(Street or P.O. Box)

Cameron Bigelow
(Owner's Signature)

Wittmann AZ 85361
(City) (State) (Zip Code)

Minnie Bigelow
(Owner's Signature)

Wittmann AZ 85361
(City) (State) (Zip Code)

(Owner's Signature)

(City) (State) (Zip Code)

(Owner's Signature)

(City) (State) (Zip Code)

INSTRUCTIONS

1. This certification is made under the provisions of § 1744 of Title 43 and § 28-28k of Title 30 of the United States Code; and the regulations thereunder (43 CFR Part 3830).
2. The claimant(s) **must** fill in the dates in paragraph 1 for the beginning and ending of the assessment year for which this waiver is sought.
3. The claimant(s) **must** fill in the date in paragraph 2 for the beginning of the assessment year for which this waiver is sought.
4. All claim and site names and Bureau of Land Management (BLM) serial numbers **must** be listed for the mining claims, mill sites, and tunnel sites for which the waiver is sought.
5. All owners of the mining claims, mill sites, and tunnel sites and their addresses **must** be given.
6. This waiver form **must** be signed by all the claimants or their designated agent, in original form. If an agent is designated, a notarized designation of agent, signed by all of the claimants with proper address given, **must** be submitted with this waiver.
7. This form **must** be filed no later than September 1st for the upcoming assessment year in the BLM State Office where the mining claims or sites are recorded, or the waiver cannot be granted by the BLM. (Example: to obtain a waiver for the assessment year 2000, which begins at noon on September 1, 1999, you **must** qualify for and file for a waiver no later than September 1, 1999, in the proper BLM State Office).
8. For all mining claims which require assessment work, you **must** record an affidavit of labor on or before the December 30th immediately following the filing of this waiver. For all other mining claims or sites waived, you must record a notice of intent to hold on or before the December 30th immediately following the filing of this waiver.
9. Mill and tunnel sites may also be listed upon this waiver and be waived from payment of the maintenance fee. A notice of intent to hold for these sites is required to be filed by the December 30th following the filing of this waiver.

NOTICE/BURDEN HOURS STATEMENT

The Privacy Act of 1974, *as amended*, and the regulation in 43 CFR 2.48(d) provide that you be furnished the following information in connection with the information required by this certification of waiver from rental fees.

AUTHORITY: 30 U.S.C. 28-28k; 43 U.S.C. 1201, 1457, 1740, and 1744; and 43 CFR 3830.

PRINCIPLE PURPOSE: This information is to be used to verify that the owner(s) (claimants) of a mining claim has complied with 30 U.S.C. 28f and is entitled to perform assessment work in lieu of paying the maintenance fee for the mining claims listed on this form.

ROUTINE USE: (1) Adjudication of the claimant(s) certification of waiver from paying the maintenance fee otherwise required by 30 U.S.C. 28f. (2) Disclosure may be made to appropriate Federal agencies when location is made within the agency's geographic area of responsibility. (3) Information from the record and/or the record will be transferred to the appropriate Federal, State, or local agency, or a member of the public in response to a specific request for pertinent information. (4) Information may also be provided to the Department of Justice or in a proceeding before a court or adjudicative body; or to Federal, State, local or foreign agencies when needed for enforcement of civil or criminal codes or applicable regulations concerning title rights upon the public land.

EFFECT OF NOT PROVIDING INFORMATION: Disclosure of this information is required by 30 U.S.C. 28f and 43 CFR Part 3830 for those qualified claimants wishing to take the small miner waiver allowed. Failure to supply the information required in this form to support the claimants certification of waiver from payment of the otherwise required maintenance fees will result in the waiver being disallowed and the mining claims subject to forfeiture by BLM under 30 U.S.C. 28i.

The Paperwork Reduction Act of 1995 requires us to inform you that:

This information is being collected to allow the BLM to determine if you qualify for a waiver from the payment of \$100 per mining claim or site maintenance fee established in 30 U.S.C. 28f and the implementing regulations at 43 CFR 3830. A response to this request is required in accordance with the statute to obtain your benefit.

BLM would like you to know that you do not have to respond to this, or any other, Federal agency-sponsored information collection unless it displays a currently valid OMB control number.

Public reporting burden for this form is estimated to average 8 minutes (0.133 hours) per response, including time to review instructions, gathering and maintaining data, and completing and reviewing the form. Direct comments regarding this burden estimate, or any other aspect of this form, to the U.S. Department of the Interior, Bureau of Land Management, (1004-0114) Bureau Information Collection Clearance Officer (WO-630), Mail Stop 401 LS, 1849 C St, N.W., Washington, D.C. 20240.

FOR OFFICIAL USE ONLY

2005 AUG 30 P 3:04

RECEIVED
B.L.M. AZ STATE OFFICE

United States Department of the Interior
Bureau of Land Management
BUSINESS & SUPPORT SVCS DIV
222 N CENTRAL AVE
PHOENIX, AZ 85004 -2203
Phone: (602) 417-9200

Receipt

No:

1139610

Amc 360762
365947
364226

Transaction #: 1178821	
Date of Transaction: 08/29/2005	
CUSTOMER:	DARRELL DAVIS PO BOX 24 JENNINGS,KS 67643

LINE #	QTY	DESCRIPTION	REMARKS	UNIT PRICE	TOTAL
1	1.00	LOCATABLE MINERALS / MINING CLAIMS- NOT NEW-UNADJUD,ONE AUTH NO. ONLY / MINING CLAIM MONEY RECEIVED (455) CASES: AMC360763/\$15.00	WAIVER POL/MAINT 2005 (3)	- n/a -	15.00
TOTAL:					\$15.00

PAYMENT INFORMATION				
1	AMOUNT:	\$15.00	POSTMARKED:	N/A
	TYPE:	CHECK	RECEIVED:	08/22/2005
	CHECK NO:	4090		
	NAME:	DAVIS, DARRELL PO BOX 24 JENNINGS KS 67643		

REMARKS

This receipt was generated by the automated BLM Collections and Billing System and is a paper representation of a portion of the official electronic record contained therein.

UNITED STATES
DEPARTMENT OF THE INTERIOR
BUREAU OF LAND MANAGEMENT

MAINTENANCE FEE WAIVER CERTIFICATION

SEE INSTRUCTIONS ON NEXT PAGE

FORM APPROVED
OMB NO. 1004-0114
Expires: November 30, 2003

1. This small miner waiver is filed for the assessment year beginning at noon on September 1, 2005, and ending at noon on September 1, 2006.
2. The undersigned and all related parties owned ten or fewer mining claims, mill, or tunnel sites located and maintained on Federal lands in the United States of America on September 1, 2005.
3. The undersigned have performed the assessment work required by law for each mining claim listed prior to filing this waiver and understand that by filing this form; an affidavit of assessment work must be recorded by the December 30th following the filing of this waiver.
4. The undersigned understand that if the assessment work obligation has not yet come due under 30 U.S.C. 28 (for those claims in their first assessment year only); a notice of intent to hold reciting this condition must be recorded by the December 30th following the filing of this waiver.
5. The undersigned understand that mill and tunnel sites may also be listed upon this waiver and be waived from payment of the maintenance fee; and that a notice of intent to hold for these sites is required to be recorded by the December 30th immediately following the filing of this waiver.
6. The undersigned understand and acknowledge that pursuant to 43 U.S.C. 1212 and 18 U.S.C. 1001; the filing or recording of a false, fictitious, or fraudulent document with the Bureau of Land Management may result in a fine of up to \$250,000, a prison term not to exceed five years, or both.
7. The mining claims, mill or tunnel sites for which this waiver from payment of the maintenance fees is requested are:

CLAIM OR SITE NAME	BLM RECORDATION SERIAL NUMBER
1. <u>Pharaoh's Tomb #11</u>	<u>AMC 360763</u>
2. <u>Pharaoh's Tomb #13</u>	<u>AMC 365947</u>
3. <u>King Midas #10</u>	<u>AMC 364229</u>
4.	
5.	
6.	
7.	
8.	
9.	
10.	

The owner(s) (claimants) of the above mining claims and sites are:

Darrell Davis
(Owner's Name - Please Print)

Box 24
(Street or P.O. Box)

Jennings KS 67643
(City) (State) (Zip Code)

Darrell Davis
(Owner's Signature)

Doug Cressler
(Owner's Name - Please Print)

Box 45
(Street or P.O. Box)

Jennings KS 67643
(City) (State) (Zip Code)

Douglas E Cressler
(Owner's Signature)

(Owner's Name - Please Print)

(Street or P.O. Box)

(City)

(State)

(Zip Code)

(Owner's Signature)

(Continued on next page)

ENTERED INTO COMPUTER
10/18/05 m2

(Owner's Name - Please Print)

(Owner's Signature)

(Street or P.O. Box)

(City)

(State)

(Zip Code)

(Owner's Name - Please Print)

(Owner's Signature)

(Street or P.O. Box)

(City)

(State)

(Zip Code)

(Owner's Name - Please Print)

(Owner's Signature)

(Street or P.O. Box)

(City)

(State)

(Zip Code)

(Owner's Name - Please Print)

(Owner's Signature)

(Street or P.O. Box)

(City)

(State)

(Zip Code)

INSTRUCTIONS

1. This certification is made under the provisions of § 1744 of Title 43 and § 28-28k of Title 30 of the United States Code; and the regulations thereunder (43 CFR Part 3830).
2. The claimant(s) must fill in the dates in paragraph 1 for the beginning and ending of the assessment year for which this waiver is sought.
3. The claimant(s) must fill in the date in paragraph 2 for the beginning of the assessment year for which this waiver is sought.
4. All claim and site names and Bureau of Land Management (BLM) serial numbers must be listed for the mining claims, mill sites, and tunnel sites for which the waiver is sought.
5. All owners of the mining claims, mill sites, and tunnel sites and their addresses must be given.
6. This waiver form must be signed by all the claimants or their designated agent, in original form. If an agent is designated, a notarized designation of agent, signed by all of the claimants with proper address given, must be submitted with this waiver.

7. This form must be filed no later than September 1st for the upcoming assessment year in the BLM State Office where the mining claims or sites are recorded, or the waiver cannot be granted by the BLM. (Example: to obtain a waiver for the assessment year 2000, which begins at noon on September 1, 1999, you must qualify for and file for a waiver no later than September 1, 1999 in the proper BLM State Office).
8. For all mining claims which require assessment work, you must record an affidavit of labor on or before the December 30th immediately following the filing of this waiver. For all other mining claims or sites waived, you must record a notice of intent to hold on or before the December 30th immediately following the filing of this waiver.
9. Mill and tunnel sites may also be listed upon this waiver and be waived from payment of the maintenance fee. A notice of intent to hold for these sites is required to be filed by the December 30th following the filing of this waiver.

NOTICE/BURDEN HOURS STATEMENT

The Privacy Act of 1974 and the regulations in 43 CFR 2.48(d) provide that you be furnished the following information in connection with the information required by this certification of waiver from rental fees.

AUTHORITY: 30 U.S.C. 28-28k; 43 U.S.C. 1201, 1457, 1740, and 1744; and 43 CFR 3830.

PRINCIPLE PURPOSE: This information is to be used to verify that the owner(s) (claimants) of a mining claim has complied with 30 U.S.C. 28f and is entitled to perform assessment work in lieu of paying the maintenance fee for the mining claims listed on this form.

ROUTINE USE: (1) Adjudication of the claimant(s) certification of waiver from paying the maintenance fee otherwise required by 30 U.S.C. 28f. (2) Disclosure may be made to appropriate Federal agencies when location is made within the agency's geographic area of responsibility. (3) Information from the record and/or the record will be transferred to the appropriate Federal, State, or local agency, or a member of the public in response to a specific request for pertinent information. (4) Information may also be provided to the Department of Justice or in a proceeding before a court or adjudicative body; or to Federal, State, local or foreign agencies when needed for enforcement of civil or criminal codes or applicable regulations concerning title rights upon the public land.

EFFECT OF NOT PROVIDING INFORMATION: Disclosure of this information is required by 30 U.S.C. 28f and 43 CFR Part 3830 for those qualified claimants wishing to take the small miner waiver allowed. Failure to supply the information required in this form to support the claimants certification of waiver from payment of the otherwise required maintenance fees will result in the waiver being disallowed and the mining claims subject to forfeiture by BLM under 30 U.S.C. 28i.

The Paperwork Reduction Act of 1995 requires us to inform you that:

This information is being collected to allow the BLM to determine if you qualify for a waiver from the payment of \$100 per mining claim or site maintenance fee established in 30 U.S.C. 28f and the implementing regulations at 43 CFR 3830. A response to this request is required in accordance with the statute to obtain your benefit.

BLM would like you to know that you do not have to respond to this, or any other, Federal agency-sponsored information collection unless it displays a currently valid OMB control number.

Public reporting burden for this form is estimated to average 8 minutes (0.133 hours) per response, including time to review instructions, gathering and maintaining data, and completing and reviewing the form. Direct comments regarding this burden estimate, or any other aspect of this form, to the U.S. Department of the Interior, Bureau of Land Management (1004-0114), Bureau Information Collection Clearance Officer (WO-630), Mail Stop 401 LS, 1849 C St., N.W., Washington, D.C. 20240.

FOR OFFICIAL USE ONLY

ARIZONA
STATE OFFICE
PHOENIX, ARIZONA

2005 AUG 22 P 1:00

RECEIVED
BUREAU OF
LAND MANAGEMENT

When Recorded Return Document :

Darrell Davis
Box 24
Jennings, KS 67643

☐ Check here if this is a change of address.

Telephone: 785-678-2689

E-mail address: muzzel loader_67643@yahoo.com

AFFIDAVIT OF PERFORMANCE OF ANNUAL WORK

1. State of Arizona, County of Maricopa ss:

2. I (Name) Darrell Davis

3. Reside at (Address) Box 24

City Jennings County Decatur

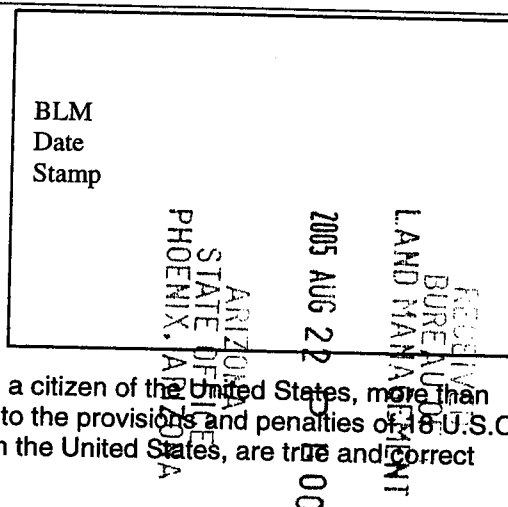
State KS Zip 67643 being duly sworn, depose and say that I am a citizen of the United States, more than eighteen years of age, that all of the facts set forth in this affidavit, subject to the provisions and penalties of 18 U.S.C. 1001 pertaining to the filing of false, fictitious, or fraudulent statements with the United States, are true and correct according to the best of my knowledge, information and belief.

4. Owner's name and address (If not shown in Items 1-3 above).

5. That I am personally acquainted with the mining claim(s). The work and improvements were made by and at the expense of the owner(s) of said claim(s). Said contiguous group of claims, listed on this document, are situated in the

San Domingo (optional) Mining District; Maricopa County, Arizona.

Line No.	AMG NUMBER	CLAIM/SITE NAME	COUNTY RECORDER DATA (If available)	TWP	RNG	SEC
1	360763	Pharaoh's Tomb #11	04-0407664	7N	3W	17
2	365947	Pharaoh's Tomb #13	05-0710105	7N	3W	17
3						
4						
5						
6						



BLM
Date
Stamp

7						
8						
9						
10						

6. That between the dates starting at 12 o'clock noon on September 1, 2004 and ending at 12 o'clock noon on September 1, 2005 at least \$ 200.00 dollars worth of work and improvements were done and performed upon said claim(s) or upon one or more of a contiguous group of claims for the benefit of all, wholly or partly outside of a contiguous group of claims for the benefit of all, not including the location work.

7. That the following persons were employed to perform the work and improvements described herein: Myself

8. That the work and improvements performed were: _____

Road Improvements, mining, exploration, reclamation

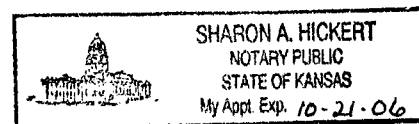
9. Dated: 8-15-2005 Signature: Darrell Dee Davis

SUBSCRIBED AND SWORN TO before me, a Notary Public, this _____ day of _____, 20 _____

By: Darrell Dee Davis

Notary Public Sharon A. Hickert

MY COMMISSION EXPIRES October 21, 2006



Bureau of Land Management
Arizona State Office
www.az.blm.gov

No. of Claims: _____ x \$5 = _____
Payment Type: _____ Init. _____
Receipt No.: _____
For BLM Use Only

Darrell Davis
Box 24
Jennings, KS 67643

☐ Check here is this is a change of address.

Telephone: 785-678-2689

E-mail address: muzzlcloader_67643@yahoo.com

AFFIDAVIT OF PERFORMANCE OF ANNUAL WORK

1. State of Arizona, County of Maricopa SS:

2. I (Name) Darrell Davis

3. Reside at (Address) Box 24

City Jennings County Decatur

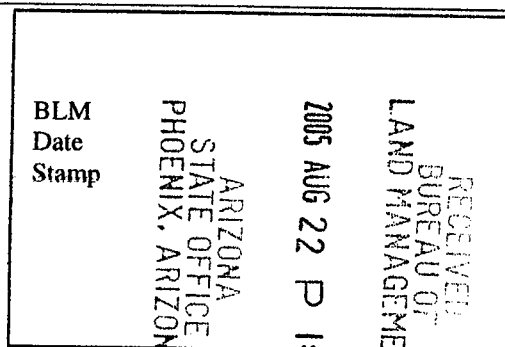
State KS Zip 67643 being duly sworn, depose and say that I am a citizen of the United States, more than eighteen years of age, that all of the facts set forth in this affidavit, subject to the provisions and penalties of 18 U.S.C. 1001 pertaining to the filing of false, fictitious, or fraudulent statements with the United States, are true and correct according to the best of my knowledge, information and belief.

4. Owner's name and address (If not shown in Items 1-3 above).

5. That I am personally acquainted with the mining claim(s). The work and improvements were made by and at the expense of the owner(s) of said claim(s). Said contiguous group of claims, listed on this document, are situated in the

San Domingo (optional) Mining District; Maricopa County, Arizona.

Line No.	AMC NUMBER	CLAIM/SITE NAME	COUNTY RECORDER DATA (If available)	TWP	RNG	SEC
1	364229	King Midas #10	05-0067433	7N	4W	13
2						
3						
4						
5						
6						



Form: MCF108
Revised June 2005
Page 2 of 2
ENTERED INTO COMPUTER

10/18/05 *ARB*

BLM
Date
Stamp

7						
8						
9						
10						

6. That between the dates starting at 12 o'clock noon on September 1, 20 04 and ending at 12 o'clock noon on September 1, 20 05 at least \$ 100.00 dollars worth of work and improvements were done and performed upon said claim(s) or upon one or more of a contiguous group of claims for the benefit of all, wholly or partly outside of a contiguous group of claims for the benefit of all, not including the location work.

7. That the following persons were employed to perform the work and improvements described herein: _____

Myself

8. That the work and improvements performed were: _____

Road Improvements, mining, exploration, reclamation

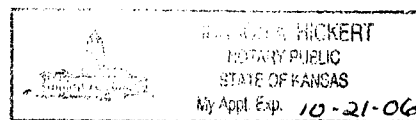
9. Dated: 8-15-2005 Signature: Darrell Dee Davis

SUBSCRIBED AND SWORN TO before me, a Notary Public, this 15th day of August 20 05

By: Darrell Dee Davis

Notary Public Sharon A. Hickert

MY COMMISSION EXPIRES October 21, 2006



Bureau of Land Management
Arizona State Office
www.az.blm.gov

No. of Claims: _____ x \$5 = _____

Payment Type: _____ Init. _____

Receipt No.: _____

For BLM Use Only

NOTICE!!

These documents have been scanned!

Do not place un-scanned documents beneath this notice!

Do not remove this notice from this file!

GPO Jacket No. 560-102
Print Order 61540
Rise Business Services, LLC
Job=AZ15 6/26/2019



Box Number= AZ15131



Claim Begin-End: AMC364226-AMC364229

5 Miscellaneous



AZ15131-3

AMC364221-AMC364399

Authorized Date08/07/2015

AMC 364226

Instructions to AccountsAZ BLM REFUND \$30 TO DOUG CRESSLER FOR OVERPAYMENT OF
2016 MAINTENANCE FEE ON AMC364229. RECEIPT#3326244.
RE@602-417-9397.

Login ID4105

Entry Date08/07/2015

Total Amount\$30.00

ADDRESS CHANGE NOTICE

Date: August 1st, 2006

To: Bureau of Land Management

Please be advised that effective August 1st, 2006, my address has been changed from:

Devin Bigelow
P.O. Box 323
Wittmann, AZ 85361

To:

Devin Bigelow
P.O. Box 965
Wittmann, AZ 85361

ENTERED INTO COMPUTER
AUG 21 2006 *PKB*

Please make note of the above information and direct all correspondence to me at my new address.

Thank you,

Devin Bigelow

Devin Bigelow

AMC 358798

AMC 362671

AMC 364226

AMC 364608

AMC 365042

AMC 366220

AMC 369024

AMC 371754

Customer Name Update Screen

System ID:MC

Name: BIGELOW DEVIN

Lookup

Proprietor #: 2215219

Renumber To:

Category:

ENTERED INTO COMPUTER

Address: BOX 965

City: WITTMANN

State: AZ

Zip: 85361

NEW ADDRESS AUG 21 2006
PB

Save

View

Delete

Renumber

Customer details successfully saved for Customer Id 2215219

Customer Name Update Screen

System ID:MC

Name: BIGELOW DEVIN

Lookup

Proprietor #: 2215219

Renumber To:

Category:

Address: BOX 323

City: WITTMANN

State: AZ

Zip: 85361

OLD ADDRESS

Save

View

Delete

Renumber

ADDRESS CHANGE NOTICE

Date: August 1st, 2006

To: Bureau of Land Management

Please be advised that effective August 1st, 2006, my address has been changed from:

Cameron Bigelow
P.O. Box 323
Wittmann, AZ 85361

To:

ENTERED INTO COMPUTER

AUG 21 2006 PB

Cameron Bigelow
P.O. Box 965
Wittmann, AZ 85361

Please make note of the above information and direct all correspondence to me at my new address.

Thank you,

Cameron Bigelow

Cameron Bigelow

Customer Name Update Screen

System ID:MC

Name: BIGELOW CAMERON

Lookup

Proprietor #: 2215220

Renumber To:

Category:

Address: BOX 965

City: WITTMANN

State: AZ

Zip: 85361

ENTERED INTO COMPUTER

NEW ADDRESS AUG 21 2006 PB

Save

View

Delete

Renumber

Customer details successfully saved for Customer Id 2215220

Customer Name Update Screen

System ID:MC

Name: BIGELOW CAMERON

Lookup

Proprietor #: 2215220

Renumber To:

Category:

Address: BOX 323

City: WITTMANN

State: AZ

Zip: 85361

OLD ADDRESS

Save

View

Delete

Renumber

UNITED STATES DEPARTMENT OF INTERIOR
BUREAU OF LAND MANAGEMENT

CUSTOMER INFORMATION REPORT

Adm State: AZ

<u>Customer</u>	<u>Address</u>	<u>City</u>	<u>ST</u>	<u>ZIP</u>	<u>Cat</u>	<u>Int</u> <u>Rel</u>	<u>Case</u> <u>Type</u>	<u>Serial</u> <u>Number</u>	<u>Sys</u>	<u>Case</u> <u>Disp</u>
BIGELOW CAMERON	BOX 965	WITTMANN	AZ	85361		CLAIMANT	384201	AMC362671	MC	CLOSED
BIGELOW CAMERON	BOX 965	WITTMANN	AZ	85361		CLAIMANT	384201	AMC364226	MC	ACTIVE
BIGELOW CAMERON	BOX 965	WITTMANN	AZ	85361		CLAIMANT	384201	AMC364608	MC	ACTIVE
BIGELOW CAMERON	BOX 965	WITTMANN	AZ	85361		CLAIMANT	384201	AMC364609	MC	ACTIVE
BIGELOW CAMERON	BOX 965	WITTMANN	AZ	85361		CLAIMANT	384201	AMC364610	MC	ACTIVE
BIGELOW CAMERON	BOX 965	WITTMANN	AZ	85361		CLAIMANT	384201	AMC365042	MC	ACTIVE
BIGELOW CAMERON	BOX 965	WITTMANN	AZ	85361		CLAIMANT	384201	AMC369026	MC	ACTIVE
BIGELOW CAMERON	BOX 965	WITTMANN	AZ	85361		CLAIMANT	384201	AMC371755	MC	ACTIVE
BIGELOW CAMERON	BOX 965	WITTMANN	AZ	85361		CLAIMANT	384201	AMC371756	MC	ACTIVE
BIGELOW DEVIN	BOX 965	WITTMANN	AZ	85361		CLAIMANT	384201	AMC358798	MC	ACTIVE
BIGELOW DEVIN	BOX 965	WITTMANN	AZ	85361		CLAIMANT	384201	AMC362671	MC	CLOSED
BIGELOW DEVIN	BOX 965	WITTMANN	AZ	85361		CLAIMANT	384201	AMC364226	MC	ACTIVE
BIGELOW DEVIN	BOX 965	WITTMANN	AZ	85361		CLAIMANT	384201	AMC364608	MC	ACTIVE
BIGELOW DEVIN	BOX 965	WITTMANN	AZ	85361		CLAIMANT	384201	AMC364609	MC	ACTIVE
BIGELOW DEVIN	BOX 965	WITTMANN	AZ	85361		CLAIMANT	384201	AMC364610	MC	ACTIVE
BIGELOW DEVIN	BOX 965	WITTMANN	AZ	85361		CLAIMANT	384201	AMC365042	MC	ACTIVE
BIGELOW DEVIN	BOX 965	WITTMANN	AZ	85361		CLAIMANT	384201	AMC366222	MC	ACTIVE
BIGELOW DEVIN	BOX 965	WITTMANN	AZ	85361		CLAIMANT	384201	AMC369026	MC	ACTIVE
BIGELOW DEVIN	BOX 965	WITTMANN	AZ	85361		CLAIMANT	384201	AMC371755	MC	ACTIVE
BIGELOW DEVIN	BOX 965	WITTMANN	AZ	85361		CLAIMANT	384201	AMC371756	MC	ACTIVE

UNITED STATES DEPARTMENT OF THE INTERIOR
BUREAU OF LAND MANAGEMENT

248

MAINTENANCE FEE WAIVER CERTIFICATION

SEE INSTRUCTIONS ON REVERSE

FORM APPROVED
OMB NO. 1004-0114
Expires: December 31, 2006

AMC 364226

1. This small miner waiver is filed for the assessment year beginning at noon on September 1, 2006 and ending at noon on September 1, 2007.
2. The undersigned and all related parties owned ten or fewer mining claims, mill, or tunnel sites located and maintained on Federal lands in the United States of America on September 1, 2006.
3. The undersigned have performed the assessment work **required by law** for each mining claim listed **prior to filing this waiver** and understand that by filing this form; an affidavit of assessment work **must** be recorded by the December 30th following the filing of this waiver.
4. The undersigned understand that if the assessment work obligation has not yet come due under 30 U.S.C. 28 (for those claims in their first assessment year only); a notice of intent to hold reciting this condition **must** be recorded by the December 30th following the filing of this waiver.
5. The undersigned understand that mill and tunnel sites may also be listed upon this waiver and be waived from payment of the maintenance fee; and that a notice of intent to hold for these sites is required to be recorded by the December 30th immediately following the filing of this waiver.
6. The undersigned understand and acknowledge that pursuant to 43 U.S.C. 1212 and 18 U.S.C. 1001; the filing or recording of a false, fictitious, or fraudulent document with the Bureau of Land Management may result in a fine of up to \$250,000, a prison term not to exceed five years, or both.
7. The mining claims, mill or tunnel sites for which this waiver from payment of the maintenance fees is requested are:

CLAIM OR SITE NAME	BLM RECORDATION SERIAL NUMBER
1. <u>Anderson Gold Mill #1</u>	<u>AMC 364226</u>
2.	
3.	
4.	
5.	
6.	
7.	
8.	
9.	
10.	

The owner(s) (claimants) of the above mining claims and sites are:

Ted Bigelow
(Owner's Name - Please Print)
P.O. Box 323
(Street or P.O. Box)
Wittmann AZ 85361
(City) (State) (Zip Code)

(Owner's Signature)
[Signature]
Sheila Bigelow
(Owner's Signature)

Sheila Bigelow
(Owner's Name - Please Print)
P.O. Box 323
(Street or P.O. Box)
Wittmann AZ 85361
(City) (State) (Zip Code)

[Signature]
(Owner's Signature)

Devin Bigelow
(Owner's Name - Please Print)
P.O. Box 965
(Street or P.O. Box)
Wittmann AZ 85361
(City) (State) (Zip Code)

new address

(Continued on page 2)

ENTERED IN COMPUTER

RE 8/24/06

Cameron Bigelow
(Owner's Name - Please Print)

P.O. Box 965
(Street or P.O. Box) *new address*

Billie L. Savage
(Owner's Name - Please Print)

P.O. Box 790
(Street or P.O. Box)

(Owner's Name - Please Print)

(Street or P.O. Box)

(Owner's Name - Please Print)

(Street or P.O. Box)

Cameron Bigelow
(Owner's Signature)

Wittmann AZ 85361
(City) (State) (Zip Code)

Billie L. Savage
(Owner's Signature)

Wittmann AZ 85361
(City) (State) (Zip Code)

(Owner's Signature)

(City) (State) (Zip Code)

(Owner's Signature)

(City) (State) (Zip Code)

INSTRUCTIONS

1. This certification is made under the provisions of § 1744 of Title 43 and § 28-28k of Title 30 of the United States Code; and the regulations thereunder (43 CFR Part 3830).
2. The claimant(s) **must** fill in the dates in paragraph 1 for the beginning and ending of the assessment year for which this waiver is sought.
3. The claimant(s) **must** fill in the date in paragraph 2 for the beginning of the assessment year for which this waiver is sought.
4. All claim and site names and Bureau of Land Management (BLM) serial numbers **must** be listed for the mining claims, mill sites, and tunnel sites for which the waiver is sought.
5. All owners of the mining claims, mill sites, and tunnel sites and their addresses **must** be given.
6. This waiver form **must** be signed by all the claimants or their designated agent, in original form. If an agent is designated, a notarized designation of agent, signed by all of the claimants with proper address given, **must** be submitted with this waiver.
7. This form **must** be filed no later than September 1st for the upcoming assessment year in the BLM State Office where the mining claims or sites are recorded, or the waiver cannot be granted by the BLM. (Example: to obtain a waiver for the assessment year 2000, which begins at noon on September 1, 1999, you **must** qualify for and file for a waiver no later than September 1, 1999, in the proper BLM State Office).
8. For all mining claims which require assessment work, you **must** record an affidavit of labor on or before the December 30th immediately following the filing of this waiver. For all other mining claims or sites waived, you must record a notice of intent to hold on or before the December 30th immediately following the filing of this waiver.
9. Mill and tunnel sites may also be listed upon this waiver and be waived from payment of the maintenance fee. A notice of intent to hold for these sites is required to be filed by the December 30th following the filing of this waiver.

NOTICE/BURDEN HOURS STATEMENT

The Privacy Act of 1974, *as amended*, and the regulation in 43 CFR 2.48(d) provide that you be furnished the following information in connection with the information required by this certification of waiver from rental fees.

AUTHORITY: 30 U.S.C. 28-28k; 43 U.S.C. 1201, 1457, 1740, and 1744; and 43 CFR 3830.

PRINCIPLE PURPOSE: This information is to be used to verify that the owner(s) (claimants) of a mining claim has complied with 30 U.S.C. 28f and is entitled to perform assessment work in lieu of paying the maintenance fee for the mining claims listed on this form.

ROUTINE USE: (1) Adjudication of the claimant(s) certification of waiver from paying the maintenance fee otherwise required by 30 U.S.C. 28f. (2) Disclosure may be made to appropriate Federal agencies when location is made within the agency's geographic area of responsibility. (3) Information from the record and/or the record will be transferred to the appropriate Federal, State, or local agency, or a member of the public in response to a specific request for pertinent information. (4) Information may also be provided to the Department of Justice or in a proceeding before a court or adjudicative body; or to Federal, State, local or foreign agencies when needed for enforcement of civil or criminal codes or applicable regulations concerning title rights upon the public land.

EFFECT OF NOT PROVIDING INFORMATION: Disclosure of this information is required by 30 U.S.C. 28f and 43 CFR Part 3830 for those qualified claimants wishing to take the small miner waiver allowed. Failure to supply the information required in this form to support the claimants certification of waiver from payment of the otherwise required maintenance fees will result in the waiver being disallowed and the mining claims subject to forfeiture by BLM under 30 U.S.C. 28i.

The Paperwork Reduction Act of 1995 requires us to inform you that:

This information is being collected to allow the BLM to determine if you qualify for a waiver from the payment of \$100 per mining claim or site maintenance fee established in 30 U.S.C. 28f and the implementing regulations at 43 CFR 3830. A response to this request is required in accordance with the statute to obtain your benefit.

BLM would like you to know that you do not have to respond to this, or any other, Federal agency-sponsored information collection unless it displays a currently valid OMB control number.

Public reporting burden for this form is estimated to average 8 minutes (0.133 hours) per response, including time to review instructions, gathering and maintaining data, and completing and reviewing the form. Direct comments regarding this burden estimate, or any other aspect of this form, to the U.S. Department of the Interior, Bureau of Land Management, (1004-0114) Bureau Information Collection Clearance Officer (WO-630), Mail Stop 401 LS, 1849 C St., N.W., Washington, D.C. 20240.

ARIZONA ONLY

2006 AUG 18 P 2:05

RECEIVED
B.L.M. AZ STATE OFFICE

NOTICE!!

These documents have been scanned!

Do not place un-scanned documents beneath this notice!

Do not remove this notice from this file!

GPO Jacket No. 560-102
Print Order 61540
Rise Business Services, LLC
Job=AZ15 6/26/2019



Box Number= AZ15131



Claim Begin-End: AMC364226-AMC364229

6 Location Notices-Amendments and Supporting Documents



AZ15131-3

AMC364221-AMC364399

MINING CLAIM STATUS REPORT

STATUS:

MTP CHECKED BY PMC

GEO CHECKED BY PMC

PRE-ADJ BY PMC

FINAL ADJ BY Mlyde 3/3/05

LEAD SERIAL NO. AMC 364226 THROUGH AMC 364229

#	LODE	4 @ ²⁵ \$30 = \$	100	LOCATION FEE
#	PLACER	4 @ \$10 = \$	40	SERVICE FEE
#	MILL SITE	4 @ ¹²⁵ \$125 = \$	400	MAINTENANCE FEE
#	TUNNEL SITE			OTHER FEES
#	ASSOCIATION PLACER	\$	540	TOTAL
			+ 3 TRF =	\$555

OVER-THE-COUNTER ☒ MAIL ☐ TIMELY FILED: YES ☒ NO ☐

LEGAL DESCRIPTION: T 7W R 3W SECTIONS 10, 15
T 7W R 4W SECTIONS 13
T _____ R _____ SECTIONS _____
T _____ R _____ SECTIONS _____

GENERAL JURISDICTION BLM ☒ (OR) NATIONAL FOREST ☐

WILDERNESS AREA: YES ☐ NO ☐

SPLIT ESTATE: SX ☐ PX ☐ SRHA ☐ OTHER ☐

PROPER NOTICE FILED IF LOCATING ON SRHA LANDS: YES ☐ NO ☐

RECONVEYED MINERALS ON BLM LANDS REQUIRE OPENING ORDERS FROM 1944 TO 1993. OPEN TO ENTRY ON: _____

SUBJECT TO PL 359: YES ☐ NO ☐

STATUS: VOID ☐ PARTIALLY VOID ☐
PRIVATE MINERALS ☐ WITHDRAWN LANDS ☐ OTHER ☐

CLAIMANT ACKNOWLEDGES THAT PORTIONS OF THE FOLLOWING CLAIM(S)/SITE(S): _____

MAY BE VOID OR VOIDABLE. Signature of Claimant: _____

COMMENTS: _____

LOCATION NOTICE FOR PLACER MINING CLAIM

NOTICE IS HEREBY GIVEN that the Anderson Gold Mill #1 placer mining claim has been located by Ted & Sheila Bigelow whose current mailing address is PO. BOX 323 Wittmann, AZ 85361.

The general course of this claim is South to North and it is situated in Yavapai County, Arizona.

This claim is 2680 feet in length and 1320 feet in width. This claim runs from the location monument on which this location notice is posted approximately 2640 feet in a N direction to the N end line and 1280 feet in a E direction to the E end line. This claim is marked by four monuments, one at each corner of the claim.

The location monument on which this notice is posted is situated within Section 10, Township 7 N, Range 3 W, Gila Salt River Base and Meridian, Arizona. This claim encompasses portions of the following legal subdivisions (s) if located by legal subdivisions) or the following quarter section (s), section (s), Township (s) and Range (s) NE 1/4, SE 1/4 SW 1/4 Sec. 10 T7N R3W & 2.5 acres of the SW 1/4, SE 1/4, Gila Salt River Base and Meridian, Arizona.

The locality of this claim with reference to some natural object or permanent monument and additional information (if any) concerning its locality are as follows: That 80 acres of which the SWC is located at that USGS 1/4 sec. marker common to Sec's 10 & 15 T7N R3W, GSRB+M.

DATED AND POSTED on the ground this 15th day of Jan., 2005

PHOENIX, ARIZONA

LOCATOR (s)

2005 JAN 18 P 12:27

RECEIVED
B.L.M. AZ STATE OFFICE

1 Bigelow
Sheila Bigelow

AMC 364226

CLAIM MAP

Lode () Placer (✓)

AMC 364220

		RECEIVED B.L.M. AZ STATE OFFICE 2005 JAN 18 P 12:28 PHOENIX, ARIZONA

Scale: 1" = _____

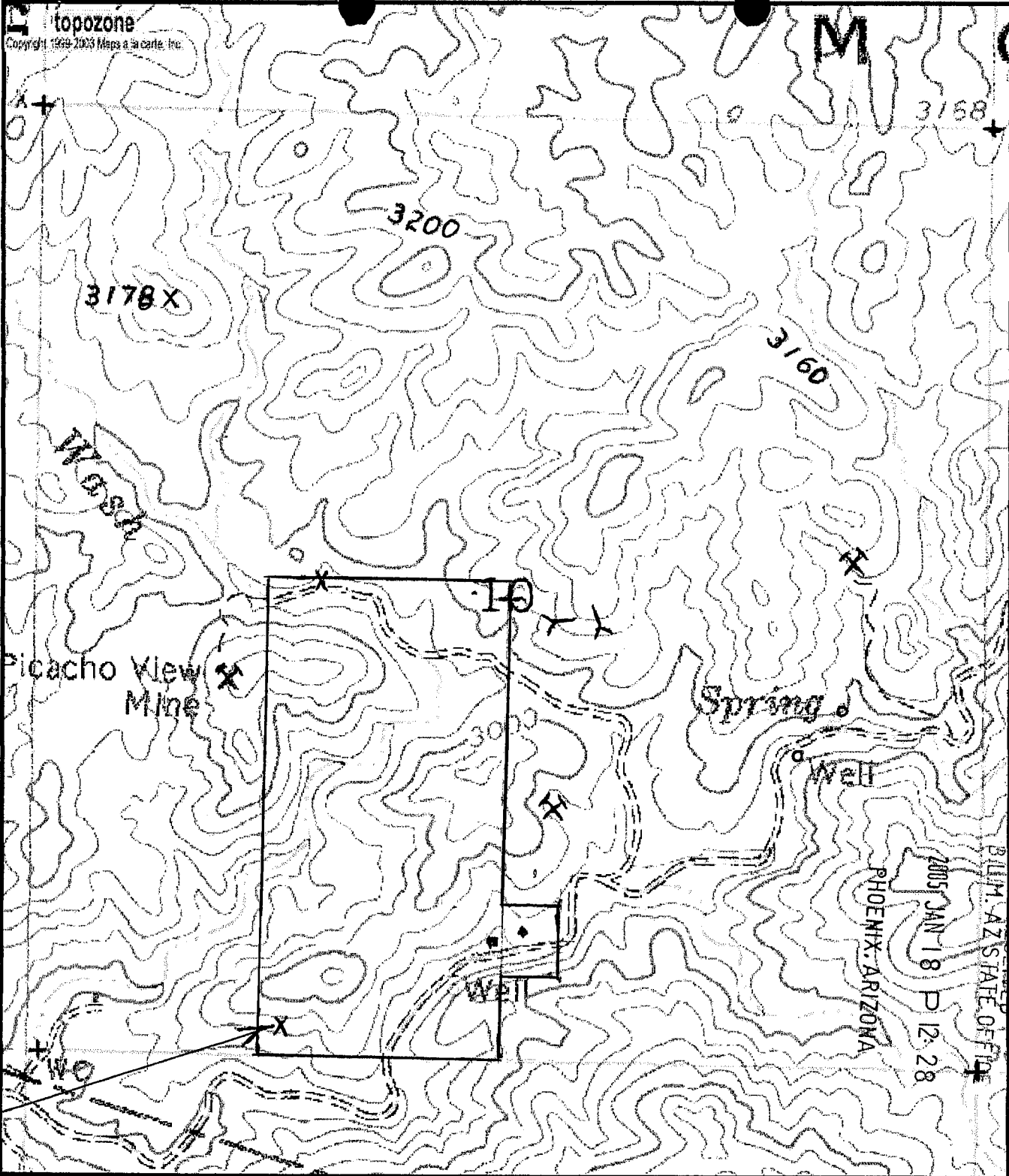
1. The above map depicts the Anderson Gold Mill #1 mining claim, which is located in Section (s) NE 1/4, SE 1/4, SW 1/4
10, Township 7 N, Range 3 W, Gila and Salt River Base and + 2.5 acres of SW 1/4 SE 1/4
Meridian, Yavapai County, Arizona.

2. The type of corner and location monuments used are as follows: 1.5" x 4' P.V.C.


3. The bearings and distances in degrees and feet between claim corners are as depicted on the map.

Note: ① Please see attached map.
② This 82.5 acre claim includes that easternmost 2.5 acres of that 5 acres formerly known as miracle mill, AMC. 350774, as gold has been found on this millsite.
③ This claim encompasses portions of the Select 1, 2 or 3, AMC. 351675, AMC. 351676, and AMC 351677. There are currently no postings or markers for these claims.

T7NR3W



LOCATION ANDERSON GOLD MINE #1



Map center is UTM 12 355897E 3759219N (WGS84/NAD83)
Red Picacho quadrangle
Projection is UTM Zone 12 NAD83 Datum



M=12.198
G=-0.872

ANC 364226

RECEIVED
BLM-AZ STATE OFFICE
2005 JAN 18 P 12:28
PHOENIX, ARIZONA

ADDITIONAL OWNERS

Name:

Sheila Bigelow

Address:

PO. Box 323

City/State/Zip:

Wittmann, AZ. 85361

Phone Number:

623-388-9668

Name:

Devin Bigelow

Address:

PO. Box 323

City/State/Zip:

Wittmann, AZ. 85361

Phone Number:

Name:

Cameron Bigelow

Address:

PO. Box 323

City/State/Zip:

Wittmann, AZ. 85361

Phone Number:

Name:

Minnie Bigelow

Address:

PO. Box 138

City/State/Zip:

Wittmann, AZ. 85361

Phone Number:

Name:

Address:

City/State/Zip:

Phone Number:

Name:

Address:

City/State/Zip:

Phone Number:

Name:

Address:

City/State/Zip:

Phone Number:

PHOENIX, ARIZONA

2005 JAN 18 P 12:28

RECEIVED
B.L.M. AZ STATE OFFICE

AMC 364226

LOCATION NOTICE FOR PLACER MINING CLAIM

NOTICE IS HEREBY GIVEN that the Anderson Gold Mill #2 placer mining claim has been located by Ted & Sheila Bigelow, whose current mailing address is P.O. Box 323, Wittmann, AZ. 85361.

The general course of this claim is Square and it is situated in Maricopa & Yavapai County, Arizona.

This claim is 1320 feet in length and 1320 feet in width. This claim runs from the location monument on which this location notice is posted approximately 1280 feet in a E direction to the E end line and 1280 feet in a S direction to the S end line. This claim is marked by four monuments, one at each corner of the claim.

The location monument on which this notice is posted is situated within Section 15, Township 7 N, Range 3 W, Gila Salt River Base and Meridian, Arizona. This claim encompasses portions of the following legal subdivisions (s) if located by legal subdivisions) or the following quarter section (s), section (s), Township (s) and Range (s) N.E. 1/4 NW 1/4 Sec. 15 T7NR3W, Gila Salt River Base and Meridian, Arizona.

The locality of this claim with reference to some natural object or permanent monument and additional information (if any) concerning its locality are as follows:

That 40 acres of which the N.W.C. is located app. 1320' East of that U.S.G.S. corner marker common to Sec's 9, 10, 16 & 15 T7NR3W GSRB & M.

DATED AND POSTED on the ground this 15th day of Jan., 2005

PHOENIX, ARIZONA

2005 JAN 18 P 12:28

RECEIVED
B.L.M. AZ STATE OFFICE

LOCATOR (s)

1 Bigho
Sheila Bigelow

AMC 364227

CLAIM MAP

Lode () Placer (✓)

		RECEIVED B.L.M. AZ STATE OFFICE 2005 JAN 18 P 12:28 PHOENIX, ARIZONA

AMC 364227

Scale: 1" = _____

1. The above map depicts the Anderson Gold Mill #2 mining claim, which is located in Section (s) NE 1/4 NW 1/4

15, Township 7 N, Range 3 W, Gila and Salt River Base and Meridian, Yavapai & MARICOPA County, Arizona.


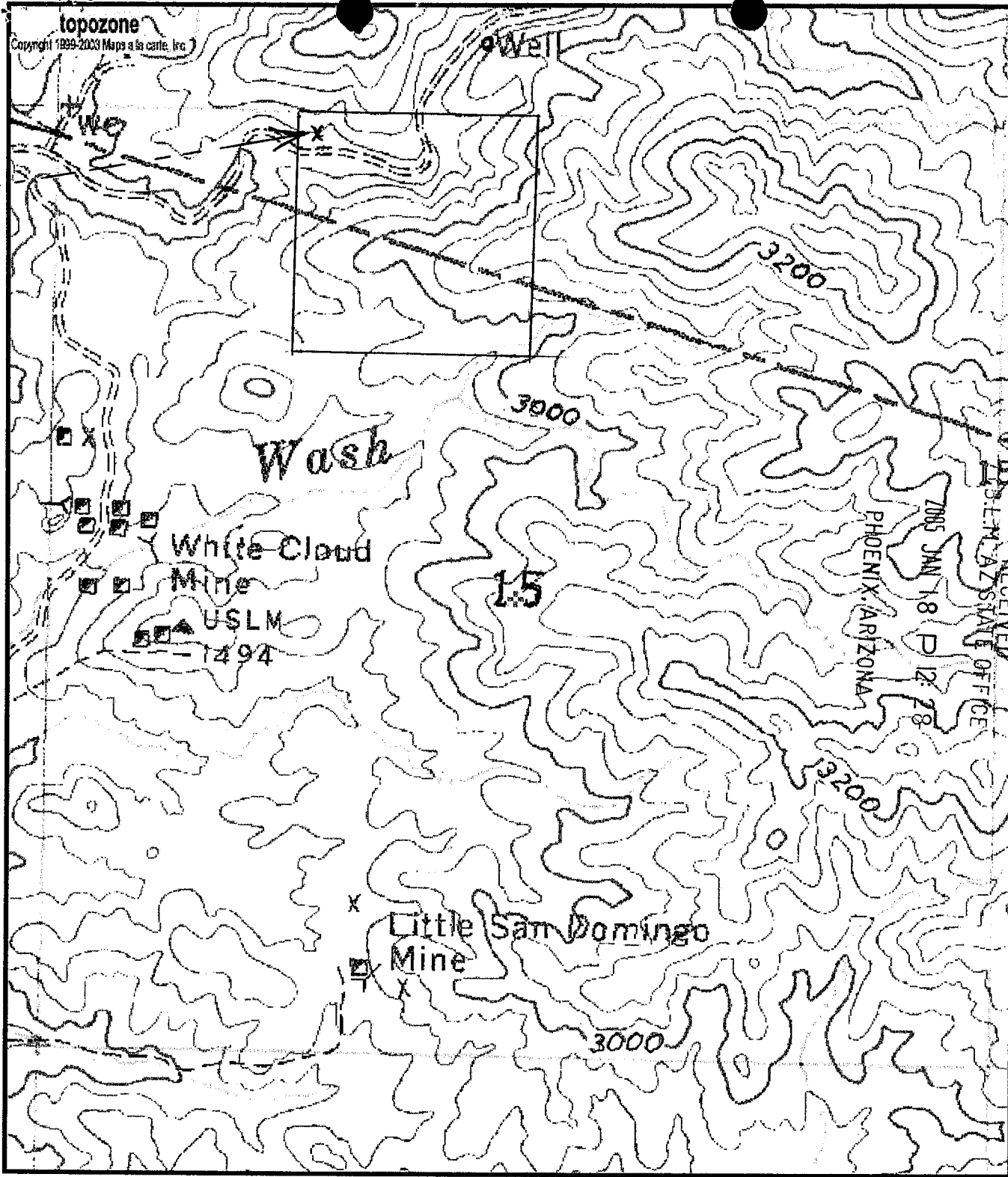
2. The type of corner and location monuments used are as follows: 1.5" x 4' PVC.

3. The bearings and distances in degrees and feet between claim corners are as depicted on the map.

NOTE: please see attached map.

T7NR3W

LOCATION ANDERSON GOLD MILL #2-40 ACRES



Map center is UTM 12 355859E 3757606N (WGS84/NAD83)
Red Picacho quadrangle
Projection is UTM Zone 12 NAD83 Datum

*M
G
M=12.207
G=-0.871

RECEIVED
U.S. GEOLOGICAL SURVEY
PHOENIX, ARIZONA
2005 JAN 18 P 12:28

ANC 364227

LOCATION NOTICE FOR PLACER MINING CLAIM

NOTICE IS HEREBY GIVEN that the Blue Empress #2 placer mining claim has been located by Ted & Sheila Bigelow, whose current mailing address is P.O. Box 323, Wittmann, AZ. 85361.

The general course of this claim is N. to S. and it is situated in Maricopa County, Arizona.

This claim is 3,690 feet in length and 1320 feet in width. This claim runs from the location monument on which this location notice is posted approximately 3650 feet in a S direction to the S end line and 1280 feet in a W direction to the W end line. This claim is marked by four monuments, one at each corner of the claim.

The location monument on which this notice is posted is situated within Section 13, Township 7 N, Range 4 W, Gila Salt River Base and Meridian, Arizona. This claim encompasses portions of the following legal subdivisions (s) (if located by legal subdivisions) or the following quarter section (s), section (s), Township (s) and Range (s) NE 1/4 & SE 1/4 of the NE 1/4 & NE 1/4 SE 1/4 Sec. 13 T7NR4W, Gila Salt River Base and Meridian, Arizona.

The locality of this claim with reference to some natural object or permanent monument and additional information (if any) concerning its locality are as follows: That 120 acres of which the NEC is located at that USGS corner sec. marker common to sec.'s 12 & 13 T7NR4W, & sec.'s 7 & 18 T7NR3W

DATED AND POSTED on the ground this 10th day of Jan., 2005

PHOENIX, ARIZONA

2005 JAN 18 P 12:28

RECEIVED
B.L.M. AZ STATE OFFICE

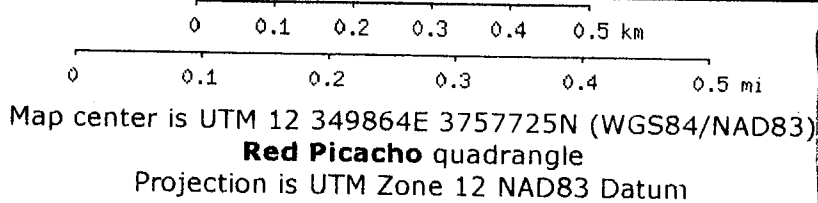
LOCATOR (s)

T Bigelow

Sheila Bigelow

AMC 364228

T7NR4W



LOCATION BLUE EMERALD # 2 - 120 ACRES

APR 24 2 28

AMC
STAMP

<http://www.topozone.com/print.asp?z=12&n=3757725.00004782&e=349863.999995718&s=25&...> 6/22/2004

DATE STAMP

CLAIM MAP

Lode () Placer (✓)

		RECEIVED B.L.M. AZ STATE OFFICE 2005 JAN 18 P 12:28 PHOENIX, ARIZONA

AMC 364228

Scale: 1" = _____.

NE 1/4 + SE 1/4 NE 1/4 + NE 1/4 SE 1/4

1. The above map depicts the Blue Empress #2 mining claim, which is located in Section (s) 13, Township 7 N, Range 4 W, Gila and Salt River Base and Meridian, Maricopa County, Arizona.

2. The type of corner and location monuments used are as follows: 1.5" x 4' PVC.

3. The bearings and distances in degrees and feet between claim corners are as depicted on the map.

Note: please see attached map.

CLAIM NAME: Blue Empress #2 NE 1/4 SE 1/4 NE 1/4 8

NE 1/4 SE 1/4 Sec. 17 T7N R4W GSR-M.
ADDITIONAL OWNERS

Name: Devin Bigelow
Address: PO. BOX 323
City/State/Zip: Wittmann, AZ 85361
Phone Number:

Name: Cameron Bigelow
Address: PO. BOX 323
City/State/Zip: Wittmann, AZ. 85361
Phone Number:

Name: Melvin Bigelow
Address: PO. BOX 138
City/State/Zip: Wittmann, AZ. 85361
Phone Number:

Name: Minnie Bigelow
Address: PO. BOX 138
City/State/Zip: Wittmann, AZ. 85361
Phone Number:

Name:
Address:
City/State/Zip:
Phone Number:

Name:
Address:
City/State/Zip:
Phone Number:

Name:
Address:
City/State/Zip:
Phone Number:

RECEIVED
B.L.M. AZ STATE OFFICE
2005 JAN 18 PM 12:28
PHOENIX, ARIZONA

AMC 364228

LOCATION NOTICE FOR PLACER MINING CLAIM

NOTICE IS HEREBY GIVEN that the King Midas #10 placer mining claim has been located by Ted & Sheila Bigelow, whose current mailing address is P.O. Box 323 Wittmann, AZ. 85361.

The general course of this claim is Square and it is situated in Maricopa County, Arizona.

This claim is 1320 feet in length and 1320 feet in width. This claim runs from the location monument on which this location notice is posted approximately 1280 feet in a S direction to the S end line and 1280 feet in a E direction to the E end line. This claim is marked by four monuments, one at each corner of the claim.

The location monument on which this notice is posted is situated within Section 13, Township 7 N, Range 4 W, Gila Salt River Base and Meridian, Arizona. This claim encompasses portions of the following legal subdivisions (s) if located by legal subdivisions) or the following quarter section (s), section (s), Township (s) and Range (s) NE 1/4 NW 1/4
Sec. 13 T7N R4W,
Gila Salt River Base and Meridian, Arizona.

The locality of this claim with reference to some natural object or permanent monument and additional information (if any) concerning its locality are as follows: that 40 acres of which the NEC. is located at that USGS. 1/2 Sec. Marker Common to Sec.'s 12 & 13 T7N R4W GSR B&M

DATED AND POSTED on the ground this 1st day of Jan., 2005

2005 JAN 18 P 12:28

RECEIVED
B.L.M. AZ STATE OFFICE

LOCATOR (s)

1 Right

Sheila Bigelow

DATE STAMP

0
M
E
T
R
I
C
S
2
2
9
J
A
N
A
R
Y

CLAIM MAP

Lode () Placer (☒)

		RECEIVED S.L.M. AZ STATE OFFICE 2005 JAN 18 P 12:28 PHOENIX, ARIZONA

AME 364229

DATE
2/15/05

Scale: 1" = _____

NE 1/4 NW 1/4

1. The above map depicts the King Midas #10 mining claim, which is located in Section (s) 13, Township 7 N, Range 4 W, Gila and Salt River Base and Meridian, Maricopa County, Arizona.

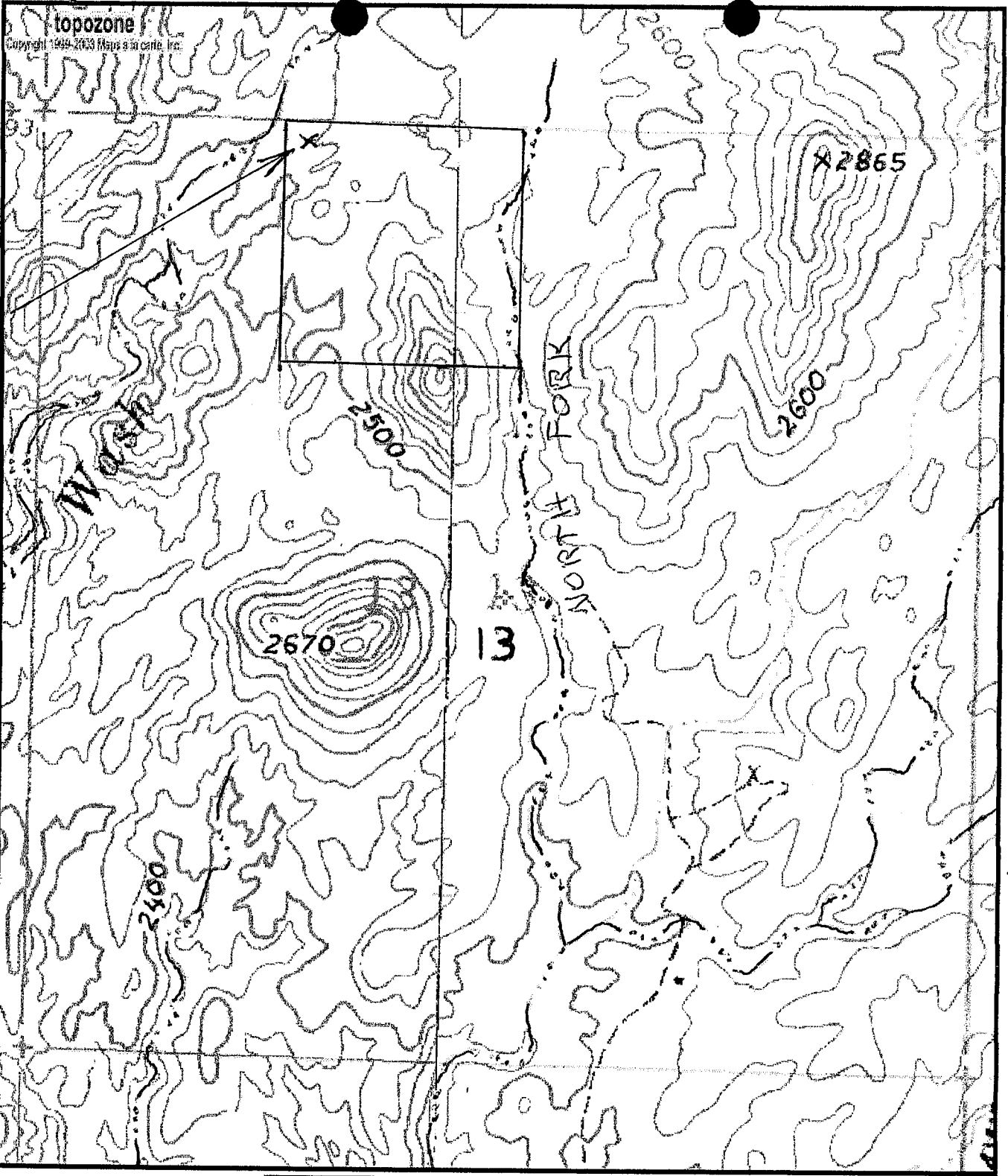
2. The type of corner and location monuments used are as follows: 1.5" x 4" PVC

3. The bearings and distances in degrees and feet between claim corners are as depicted on the map.

Note: please see attached map.

STAMP
UNIT


T7NR4W



LOCATION KING MIDAS # 10 - 40 ACRES

AMC 364229

AMC
STAMP



Map center is UTM 12 349864E 3757725N (WGS84/NAD83)
Red Picacho quadrangle
Projection is UTM Zone 12 NAD83 Datum

PHOENIX, ARIZONA

2005 JAN 18 P 12:28

RECEIVED
B.L.M. AZ STATE OFFICE

<http://www.topozone.com/print.asp?z=12&n=3757725.00004782&e=349863.999995718&s=25&...> 6/22/2004

DATE STAMP

RUNTIME: 12:28 PM

UNITED STATES DEPARTMENT OF INTERIOR
BUREAU OF LAND MANAGEMENT
GEOGRAPHIC CROSS REFERENCE
Sorted by Meridian Township Range

RUNDATE: 01/18/2005

Page 1 of 4

Admin State: AZ

Geo State: AZ

Mer Twp Rng: 14 0070N 0030W

<u>Serial Number</u>	<u>Casetype</u>	<u>Disposition</u>	<u>Actn Code</u>	<u>Actn Txt</u>	<u>Date</u>	<u>Action Remarks</u>
AZA 015036	311111	CLOSED	970	CASE CLOSED	03/01/1985	Total Acres = 7343___
ENERGY RESERVES GRP		BOX 1407		DENVER	CO 80201	100.00000 LESSEE

<u>Section</u>	<u>Sur Nr</u>	<u>Sur Suffix</u>	<u>Sur Type</u>	<u>Aliquot Part</u>
010			LOTS	1,2;
010		1	ALIQ	S2NE,S2;
010		2	ALIQ	NW;
015			ALIQ	E2,NWNW,SWSW,E2W2;
015			LOTS	1,2;

<u>Serial Number</u>	<u>Casetype</u>	<u>Disposition</u>	<u>Actn Code</u>	<u>Actn Txt</u>	<u>Date</u>	<u>Action Remarks</u>
AZA 022739	292803	PENDING	387	CASE ESTABLISHED	03/05/1973	Total Acres = 1
KEEL BEN		BOX 234		MORRISTOWN	AZ 85342	100.00000 PARTY-IN-INTEREST

<u>Section</u>	<u>Sur Nr</u>	<u>Sur Suffix</u>	<u>Sur Type</u>	<u>Aliquot Part</u>
015			ALIQ	E2NW,NWNW;
015			LOTS	1,2;
015	1494	1	MS	

<u>Serial Number</u>	<u>Casetype</u>	<u>Disposition</u>	<u>Actn Code</u>	<u>Actn Txt</u>	<u>Date</u>	<u>Action Remarks</u>
AZA 023541	837000	CLOSED	970	CASE CLOSED	05/17/1996	Total Acres = 0.001
WICKENBURG HORSEMANS		BOX 21005		WICKENBURG	AZ 85358	100.00000 PERMITTEE

<u>Section</u>	<u>Sur Nr</u>	<u>Sur Suffix</u>	<u>Sur Type</u>	<u>Aliquot Part</u>
010		1	FF	PORTION OF BLM LAND;
015		1	FF	PORTION OF BLM LAND;

<u>Serial Number</u>	<u>Casetype</u>	<u>Disposition</u>	<u>Actn Code</u>	<u>Actn Txt</u>	<u>Date</u>	<u>Action Remarks</u>
----------------------	-----------------	--------------------	------------------	-----------------	-------------	-----------------------

NO WARRANTY IS MADE BY BLM FOR USE OF THE DATA
FOR PURPOSES NOT INTENDED BY BLM

UNITED STATES DEPARTMENT OF INTERIOR
BUREAU OF LAND MANAGEMENT
GEOGRAPHIC CROSS REFERENCE
Sorted by Meridian Township Range

AZA 025689	380913	CLOSED	970	CASE CLOSED	07/15/1996		Total Acres = 1
ANDERSON SIDNEY		602 W UNIV DR		MESA		AZ 85201	100.00000 OPERATOR
ANDERSON SIDNEY		602 W UNIV DR		MESA		AZ 85201	0.00000 CLAIMANT
<u>Section</u>	<u>Sur Nr</u>	<u>Sur Suffix</u>	<u>Sur Type</u>	<u>Aliquot Part</u>			
010		1	FF	PART;			
<u>Serial Number</u>	<u>Casetype</u>	<u>Disposition</u>	<u>Actn Code</u>	<u>Actn Txt</u>	<u>Date</u>	<u>Action Remarks</u>	
AZA 028039	380913	CLOSED	970	CASE CLOSED	04/24/2001		Total Acres = 1
KESTER WILLIAM C		801 E BECK LN		PHOENIX		AZ 85022	0.00000 CLAIMANT
DELTA GEOPHYS		3203 TURTLE LN		SAN ANTONIO		TX 78230	100.00000 OPERATOR
<u>Section</u>	<u>Sur Nr</u>	<u>Sur Suffix</u>	<u>Sur Type</u>	<u>Aliquot Part</u>			
015		1	FF	PORTION OF;			
<u>Serial Number</u>	<u>Casetype</u>	<u>Disposition</u>	<u>Actn Code</u>	<u>Actn Txt</u>	<u>Date</u>	<u>Action Remarks</u>	
AZA 029724	380913	CLOSED	970	CASE CLOSED	04/11/2000		Total Acres = 1
BOONE JON K		BOX 94		MORRISTOWN		AZ 85342	100.00000 OPERATOR
BOONE JON K		BOX 94		MORRISTOWN		AZ 85342	0.00000 CLAIMANT
<u>Section</u>	<u>Sur Nr</u>	<u>Sur Suffix</u>	<u>Sur Type</u>	<u>Aliquot Part</u>			
015			ALIQ	SWSW;			
<u>Serial Number</u>	<u>Casetype</u>	<u>Disposition</u>	<u>Actn Code</u>	<u>Actn Txt</u>	<u>Date</u>	<u>Action Remarks</u>	
AZA 030984	380913	CLOSED	970	CASE CLOSED	12/02/2002		Total Acres = 3
MINER ARTISTS OF AMERICA		HC 68, BOX 1509		KIRKLAND		AZ 86332	100.00000 OPERATOR
MINER ARTISTS OF AMERICA		HC 68, BOX 1509		KIRKLAND		AZ 86332	0.00000 CLAIMANT
<u>Section</u>	<u>Sur Nr</u>	<u>Sur Suffix</u>	<u>Sur Type</u>	<u>Aliquot Part</u>			
010			ALIQ	SESW;			
010			ALIQ	SWSE;			
<u>Serial Number</u>	<u>Casetype</u>	<u>Disposition</u>	<u>Actn Code</u>	<u>Actn Txt</u>	<u>Date</u>	<u>Action Remarks</u>	
AZA 031266	380913	CLOSED	970	CASE CLOSED	05/15/2000		Total Acres = 1
UNKNOWN TRESPASSER		21605 N 7TH AVE		PHOENIX		AZ 850272099	100.00000 PARTY-IN-INTEREST

RUNTIME: 12:28 PM

UNITED STATES DEPARTMENT OF INTERIOR
BUREAU OF LAND MANAGEMENT
GEOGRAPHIC CROSS REFERENCE
Sorted by Meridian Township Range

RUNDATE: 01/18/2005

Page 3 of 4

Section Sur Nr Sur Suffix Sur Type Aliquot Part
010 ALIQ SW;

<u>Serial Number</u>	<u>Casetype</u>	<u>Disposition</u>	<u>Actn Code</u>	<u>Actn Txt</u>	<u>Date</u>	<u>Action Remarks</u>
AZA 031568	837000	AUTHORIZED	279	PMT-LIC RENEWED	01/09/2003	
BC JEEP TOURS		58558 RANCHO CASITAS RD		WICKENBURG		

Total Acres = 1

AZ 85390 100.00000 PERMITTEE

Section Sur Nr Sur Suffix Sur Type Aliquot Part
010 FF PORTION OF;

<u>Serial Number</u>	<u>Casetype</u>	<u>Disposition</u>	<u>Actn Code</u>	<u>Actn Txt</u>	<u>Date</u>	<u>Action Remarks</u>
AZA 031882	837000	EXPIRED	234	EXPIRED	02/09/2004	
ARIZONA TRAIL RIDERS		BOX 31877		PHOENIX		

Total Acres = 1

AZ 85046 100.00000 PERMITTEE

Section Sur Nr Sur Suffix Sur Type Aliquot Part
015 ALIQ ALL;

<u>Serial Number</u>	<u>Casetype</u>	<u>Disposition</u>	<u>Actn Code</u>	<u>Actn Txt</u>	<u>Date</u>	<u>Action Remarks</u>
AZA 031938	380913	CLOSED	970	CASE CLOSED	06/17/2002	
COMPTON KALEB		10502 CHERRY TREE LN		SUN CITY		
COMPTON KALEB		10502 CHERRY TREE LN		SUN CITY		

Total Acres = 1

AZ 85373 100.00000 OPERATOR
AZ 85373 0.00000 CLAIMANT

Section Sur Nr Sur Suffix Sur Type Aliquot Part
010 ALIQ SW;

<u>Serial Number</u>	<u>Casetype</u>	<u>Disposition</u>	<u>Actn Code</u>	<u>Actn Txt</u>	<u>Date</u>	<u>Action Remarks</u>
AZA 031961	837000	EXPIRED	234	EXPIRED	02/22/2004	
OHV FUN RUNS LLC		5244 E FOREST PLEASANT PL		CAVE CREEK		

Total Acres = 1

AZ 85331 100.00000 PERMITTEE

Section Sur Nr Sur Suffix Sur Type Aliquot Part
010 FF PORTION OF;

Mer Twp Rng: 14 0070N 0040W

NO WARRANTY IS MADE BY BLM FOR USE OF THE DATA
FOR PURPOSES NOT INTENDED BY BLM

UNITED STATES DEPARTMENT OF INTERIOR
BUREAU OF LAND MANAGEMENT
GEOGRAPHIC CROSS REFERENCE
Sorted by Meridian Township Range

<u>Serial Number</u>	<u>Casetype</u>	<u>Disposition</u>	<u>Actn Code</u>	<u>Actn Txt</u>	<u>Date</u>	<u>Action Remarks</u>
AZA 015028	311111	CLOSED	970	CASE CLOSED	03/01/1985	Total Acres = 5709.97
ENERGY RESERVES GRP		BOX 1407		DENVER		CO 80201 100.00000 LESSEE

<u>Section</u>	<u>Sur Nr</u>	<u>Sur Suffix</u>	<u>Sur Type</u>	<u>Aliquot Part</u>
013			ALIQ	ALL;

<u>Serial Number</u>	<u>Casetype</u>	<u>Disposition</u>	<u>Actn Code</u>	<u>Actn Txt</u>	<u>Date</u>	<u>Action Remarks</u>
AZA 029764	380913	CLOSED	970	CASE CLOSED	10/07/2003	Total Acres = 2
ROADRUNNER PROSPECTOR CLUB		BOX 56804		PHOENIX		AZ 85079 100.00000 OPERATOR
ROADRUNNER PROSPECTOR CLUB		BOX 56804		PHOENIX		AZ 85079 0.00000 CLAIMANT

<u>Section</u>	<u>Sur Nr</u>	<u>Sur Suffix</u>	<u>Sur Type</u>	<u>Aliquot Part</u>
013			ALIQ	E2;

<u>Serial Number</u>	<u>Casetype</u>	<u>Disposition</u>	<u>Actn Code</u>	<u>Actn Txt</u>	<u>Date</u>	<u>Action Remarks</u>
AZA 031480	837000	CLOSED	970	CASE CLOSED	09/27/2002	Total Acres = 1
COWBOY UP HUMMER TOURS		295 E WICKENBURG WAY		WICKENBURG		AZ 85390 100.00000 PERMITTEE

<u>Section</u>	<u>Sur Nr</u>	<u>Sur Suffix</u>	<u>Sur Type</u>	<u>Aliquot Part</u>
013			FF	PORTION OF;

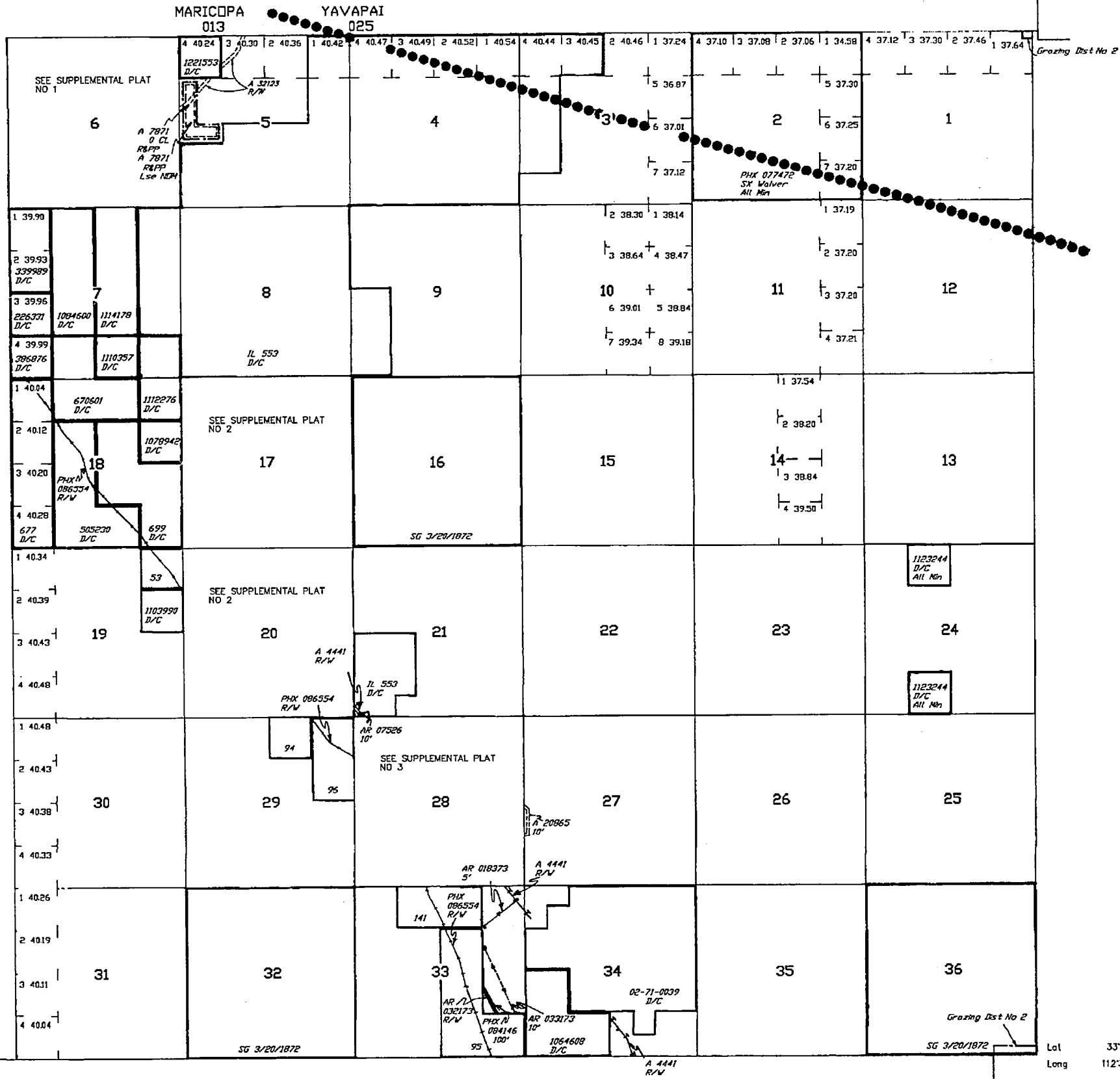
<u>Serial Number</u>	<u>Casetype</u>	<u>Disposition</u>	<u>Actn Code</u>	<u>Actn Txt</u>	<u>Date</u>	<u>Action Remarks</u>
AZA 032264	380913	CLOSED	970	CASE CLOSED	10/06/2003	Total Acres = 1
GROGG LATON		1178 S SINGLETREE DR		CHINO VALLEY		AZ 86323 100.00000 OPERATOR
GROGG LATON		1178 S SINGLETREE DR		CHINO VALLEY		AZ 86323 0.00000 CLAIMANT
GROGG BERNICE		1178 S SINGLETREE DR		CHINO VALLEY		AZ 86323 100.00000 OPERATOR
GROGG BERNICE		1178 S SINGLETREE DR		CHINO VALLEY		AZ 86323 0.00000 CLAIMANT

<u>Section</u>	<u>Sur Nr</u>	<u>Sur Suffix</u>	<u>Sur Type</u>	<u>Aliquot Part</u>
013			ALIQ	SWSE;

TOWNSHIP 7 NORTH RANGE 4 WEST OF THE GILA AND SALT RIVER MERIDIAN, ARIZONA

MARICOPA/YAVAPAI COUNTY

STATUS OF PUBLIC DOMAIN LAND AND MINERAL TITLES

[illegible]

FOR ORDERS AFFECTING DISPOSAL OR USE OF
UNIDENTIFIED LANDS WITHDRAWN FOR CLASSIFICATION,
MINERALS, WATER AND/OR OTHER PUBLIC PURPOSES,
REFER TO INDEX OF MISCELLANEOUS DOCUMENTS.

DIST NO 2

LANDS PATENTED UNDER SMALL TRACT ACT ARE NOW -
SUBJECT TO MINERAL LEASING ACT

A 2889 Recl Stips

AMC 286452 Rec Stips
Sec 33 : M&B

0 195 Opens to ME Subj to Slips
Sec 20 : W1/2SW1/4SW1/4

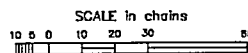
SO 3/12/1948 Opens to ME Subj to Slips
Sec 33 : NE1/4NE1/4SE1/4, Those Portions of
NW1/4NE1/4SE1/4 of Hwy R/W of
5/14/1918

MDS 280 SW
281 SE

Lal

33°53'46"N

112°36'59"W



WARNING STATEMENT
This plat is the Bureau's Record of Title, and should be used only as a graphic display of the township survey data. Records hereon do not reflect title changes which may have been effected by lateral movements of rivers or other bodies of water. Refer to the cadastral surveys for official survey information.

CURRENT TO	BB
2-20-2003	PV

T	7 N
R	4 W